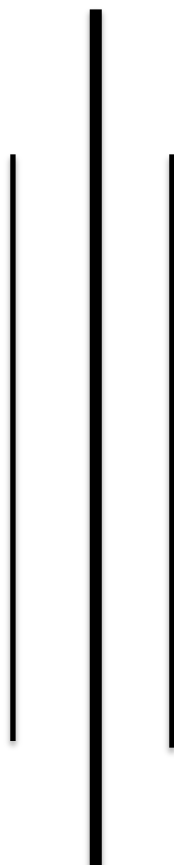


Livestock Statistics of Nepal



Government of Nepal
Ministry of Livestock Development
Planning, Monitoring and Evaluation Division
Singhadurbar, Kathmandu
Nepal

July 2017

Publisher

Government of Nepal

Ministry of Livestock Development

Planning, Monitoring and Evaluation Division

Singhadurbar, Kathmandu

Nepal

Phone: 977-01-4211478, 4411480

Fax: 977-01-4411480

Website: www.mold.gov.np

E-mail: mnemold72@gmail.com

July 2017



Government of Nepal
Ministry of Livestock Development

Tel.: {+977 1 4211706
{+977 1 4211832

Singhadurbar, Kathmandu
Nepal

FOREWORD

Ref. No.:

Livestock sector, as one of the major contributor in National Gross Domestic Product, has a huge growth potential in Nepal. Recognizing the potential, Government of Nepal has formed the Ministry of Livestock Development (MoLD) as a separate entity in December 2015. Since its establishment, MoLD has accepted the challenge to fulfill basic demand of livestock and its product (egg, milk and meat) in targeted time frame and implemented activities as per needed.


MoLD has been working to ascertain the progress and achievements made in the livestock sector but the major bottleneck has been the availability of reliable data. We have also realized that the contribution of the livestock sector to the national economy has always been underestimated due to the poor statistics. Thus the importance of reliable livestock statistics has always been acknowledged. We in the ministry were in continuous search for the quality data which could guide us in planning and implementation of our activities.

In the mean time, we were able to ascertain that the Central Bureau of Statistics (CBS) had listed the livestock heads per household throughout the country while conducting the National Population and Housing Census in 2011. We reckoned that this information was a true picture of the real scenario of livestock rearing in the nation but details of this information was not publicized. Thus we decided to analyze and publish the stored data from census and thought it will be useful for all related stakeholders.

I, thus strongly believe that this publication will be valuable to people involved in planning, research and academia among others.

On this occasion, I would like to express my gratitude to Mr. Shyam Prasad Paudyal, Joint Secretary, Planning, Monitoring and Evaluation Division, and his team for bringing out the manuscript in this form. I would also like to acknowledge the efforts made by the Central Bureau of Statistics for sharing and allowing us to further analyze the stored data. Finally, I also like to thank all the people involved in the publication of this book directly or indirectly.

July 2017


Dr. Yubak Dhoj GC
Secretary



Government of Nepal
Ministry of Livestock Development

Tel.: {+977 1 4211706
{+977 1 4211832

Singhadurbar, Kathmandu
Nepal

Ref. No.:

PREFACE

With the establishment of The Ministry of Livestock Development (MoLD) in December 2015, the need for reliable livestock data and information had been realized. The Ministry, with its little human resources in the Statistics section under Planning, Monitoring and Evaluation Division, held internal discussions and called in representatives from the National Planning Commission and Central Bureau of Statistics. From the meetings and discussions, it was found out that the information on livestock collected during the National Population and Housing Census 2011 would be able to serve to fulfill the gaps in the livestock sector in terms of statistics provided it was processed.


The data collected during National Sample Survey on Agriculture 2011-12 was used as a basis to estimate the population in different categories of age, sex, type and milking status. The data from the Census was thus analyzed and brought into this shape that could be useful for different stakeholders. The result, thus obtained, has been presented in the form of this book.

Despite the inadequate staffing in the Statistics Section, I am very thankful to Dr. Amar Raya, Senior Livestock Development Officer for his hard work to bring this book out in this form. I would also like to express my gratitude to Dr. Bal Bahadur Chand, Dr. Barun Kumar Sharma and Dr. Sujan Rana, Senior Veterinary Officers, Ministry of Livestock Development for their efforts in shaping this book and yet others involved in the process.

I would also like to use this occasion to extend my heartfelt gratitude to the Central Bureau of Statistics and all persons who carried out the tedious job of data collection, data entry and data management.

We anticipate feedbacks and constructive criticism from all the end-users.

July 2017


Shyam Prasad Paudyal
Joint Secretary

Planning, Monitoring and Evaluation Division

Table of Contents

S.N.	Contents	Page No.
1	Foreword	i
2	Preface	iii
3	Introduction to Ministry of Livestock Development	1
4	Table 1. Number of holdings reporting different types of livestock by Provinces	3
5	Table 2. Number of holdings reporting different types of livestock by Districts	4
6	Table 3a. Number of holdings categorized by the number of livestock (Cattle and Buffalo) by Districts	8
7	Table 3b. Number of holdings categorized by the number of livestock (Goat and Sheep) by Districts	11
8	Table 3c. Number of holdings categorized by number of livestock (Yak/Nak/Chauri and Pig) by Districts	15
9	Table 4a. Number of holdings reporting cattle according to age (all ages and under one year), sex and type by Districts	18
10	Table 4b. Number of holdings reporting cattle according to age (one to three years), sex and type by Districts	22
11	Table 4c. Number of holdings reporting cattle according to age (three years and above), sex and type by Districts	26
12	Table 5. Number of holdings reporting Yak/Nak/Chauri according to age, sex and type by Districts	30
13	Table 6a. Number of holdings reporting buffaloes according to age (all ages and under one year), sex and type by Districts	34
14	Table 6b. Number of holdings reporting buffaloes according to age (one to three years), sex and type by Districts	38
15	Table 6c. Number of holdings reporting buffaloes according to age (three years and above), sex and type by Districts	42
16	Table 7a. Number of holdings reporting goats according to age (all ages and under six months), sex and type by Districts	46
17	Table 7b. Number of holdings reporting goats according to age (six months and above), sex and type by Districts...	50
18	Table 8a. Number of holdings reporting sheep according to age (all ages and under six months), sex and type by Districts	54
19	Table 8b. Number of holdings reporting sheep according to age (six months and above), sex and type by Districts	58
20	Table 9. Number of holdings reporting pigs according to age and type by Districts	62
21	Total 10. Number of livestock species by Village Development Committees (VDC)/Municipalities	66

Introduction

Eighty three percent of the total population of Nepal lives in the rural areas and their principal means of livelihood is agriculture and livestock. Livestock plays significant role in the Nepalese economy contributing around 11% to the national Gross Domestic Product. Livestock sector has a high potential for growth in Nepal. Realizing this huge potential of the sector, Ministry of Livestock Development (MoLD) has been recently formed. This Ministry has been implementing various programs for the sustainable upliftment of the sector.

Appropriate collection, compilation and updating of livestock statistics has always been realized as a bottleneck for proper program planning in the livestock sector. Moreover, the contribution of the livestock sector to the national economy and its share in the contribution to the economy by the agricultural sector always seems to be underestimated because of the poor data management. This has always called for the need of reliable and timely availability of appropriate statistics. It is the backbone of not only the developmental process but also policy formulation and its implementation.

Livestock population and its contribution has been routinely collected and collated by District Livestock Services Office. In this context, a complete livestock census has not been carried out in Nepal yet. Nevertheless, the need for quality and reliable disintegrated data has always been of concern. The Central Bureau of Statistics (CBS), while conducting the National Population and Housing Census 2011, had collected the livestock heads per household in the nation. The Ministry realized the importance of analysing this information in a comprehensible manner. In such a scenario, in coordination with the Central Bureau of Statistics (CBS), the Ministry has prepared this report on the number of Livestock along with its characteristics.

This report provides detailed information of Cattle, Buffalo, Goat, Sheep, Pig and Yak/Nak/Chauri by provinces, districts and municipalities/village development committees. This report is based on the household information obtained from Household listing form used in the census where every household were asked about the number of livestock they owned in the day of enumeration. We hope that the report will be useful for planning and policy making purposes and will be equally useful for researchers and academicians.

Table 1. Number of holdings reporting different types of livestock by Provinces

Province	Cattle		Buffalo		Yak/Nak/Chauri		Sheep		Goat		Pig	
	No. of holdings	No. of heads	No. of holdings	No. of heads	No. of holdings	No. of heads	No. of holdings	No. of heads	No. of holdings	No. of heads	No. of holdings	No. of heads
Province 1	538420	1601707	233801	455638	1294	13007	10072	48365	500960	2277659	262612	458723
Province 2	331388	697881	258917	424711	0		3576	12118	425747	1306800	10844	27839
Province 3	328964	832320	313394	588984	1121	11354	6481	39836	451191	2484855	42187	84763
Province 4	184845	476367	269199	526689	873	10664	8102	67954	258113	1283467	41846	81939
Province 5	361505	1040251	316748	675601	3	11	28093	134320	437434	1835436	74174	134424
Province 6	207844	717636	99205	170314	2716	13083	30618	223272	158617	994927	12498	27471
Province 7	327576	1064235	177556	332452	228	746	11522	87019	231191	1041986	33823	55038
Total	2280542	6430397	1668820	3174389	6235	48865	98464	612884	2463253	11225130	477984	870197

Table 2. Number of holdings reporting different types of livestock by Districts

District	Cattle		Buffalo		Yak/nak/chouri		Sheep		Goat		Pig	
	No. of holdings	No. of heads	No. of holdings	No. of heads	No. of holdings	No. of heads	No. of holdings	No. of heads	No. of holdings	No. of heads	No. of holdings	No. of heads
Taplejung	16578	50222	8520	15996	269	2879	1256	5615	18299	78328	15790	25500
Panchthar	27080	70793	15850	24936	40	269	967	3590	26122	121868	23073	39194
Ilam	47581	142116	10981	19275	38	124	461	1659	33655	156517	21966	36602
Jhapa	91943	247195	28679	59930	0		624	1915	85801	289005	25501	52365
Morang	91412	256302	26540	52032	0		674	2250	89711	329800	37378	70715
Sunsari	61087	183239	18170	39293	0		592	3451	56311	195304	18340	35034
Dhankuta	24621	80674	9014	15450	0		180	1009	25757	166478	18090	34205
Terhathum	15312	44001	8852	14801	0		337	1578	16382	88167	10779	19414
Sankhuwasabh	23153	77704	8751	17068	208	2318	1437	9226	23309	125750	15739	25478
Bhojpur	30323	99506	19082	35824	20	212	836	4112	24269	139420	20709	36004
Solukhumbu	15931	53331	9848	21137	639	6482	540	3622	9373	43658	7381	10477
Okhaldhunga	22887	70847	22084	49315	62	526	545	3261	21916	118601	7783	12077
Khotang	32450	95756	28038	52984	18	197	1075	4336	26190	153041	20197	29599
Udayapur	38062	130021	19392	37597	0		548	2741	43865	271722	19886	32059
Saptari	66848	173112	27612	48017	0		550	2473	62146	192941	1384	4629
Siraha	55978	115513	36849	56920	0		576	2170	50168	140154	946	2556
Dhanusa	53609	99934	33039	51445	0		571	1861	51166	138054	847	2221
Mahottari	44111	82909	29234	45854	0		659	1927	52774	158050	1183	2727
Sarlahi	45304	93009	46764	80337	0		469	1648	69273	233406	2169	4990

District	Cattle		Buffalo		Yak/nak/chouri		Sheep		Goat		Pig	
	No. of holdings	No. of heads	No. of holdings	No. of heads	No. of holdings	No. of heads	No. of holdings	No. of heads	No. of holdings	No. of heads	No. of holdings	No. of heads
Sindhuli	37585	133144	27806	57030	0		413	2552	41621	265371	11589	18640
Ramechhap	26652	65026	28956	53044	73	1228	284	1516	35833	197138	7556	12078
Dolakha	24472	61027	21109	38440	206	3566	565	2791	35284	195344	2006	3784
Sindhupalchok	31514	73780	35441	63199	302	3184	845	6461	47386	250156	2094	4233
Kavrepalanchok	35835	71598	35945	66252	0		445	2318	54506	280856	3057	6789
Lalitpur	7832	14554	6211	15025	0		352	1816	10692	54525	391	1866
Bhaktapur	7367	11911	1928	2756	0		290	1010	8209	29905	269	1780
Kathmandu	13183	22082	4384	6892	0		401	1668	14981	65929	609	5019
Nuwakot	29607	67405	39207	73514	28	119	550	4194	39310	213502	966	2332
Rasuwa	4210	14423	4921	10135	327	2789	271	3674	4154	25125	77	329
Dhading	40578	108415	44574	84024	185	468	993	6438	53416	317827	4979	9198
Makwanpur	41043	117091	23094	41628	0		369	2039	49946	344338	4132	8444
Rautahat	27659	52136	33777	53420	0		199	486	52771	159003	1564	3445
Bara	22953	48369	32530	54761	0		286	812	52319	171095	1837	4322
Parsa	14926	32899	19112	33957	0		266	741	35130	114097	914	2949
Chitawan	29086	71864	39818	77045	0		703	3359	55853	244839	4462	10271
Gorkha	31699	93149	35496	69219	607	4619	1810	14791	44784	254588	6004	9308
Lamjung	15010	38042	20514	43464	0		1812	12924	23724	126110	1042	2008
Tanahu	29624	94261	34595	67658	0		469	3017	44360	267700	14473	27448
Syangja	23728	48274	47789	94011	0		604	3335	38554	164940	7909	12588

District	Cattle		Buffalo		Yak/nak/chouri		Sheep		Goat		Pig	
	No. of holdings	No. of heads	No. of holdings	No. of heads	No. of holdings	No. of heads	No. of holdings	No. of heads	No. of holdings	No. of heads	No. of holdings	No. of heads
Kaski	17696	35116	32123	65136	8	289	419	4820	22450	101370	886	4235
Manang	530	2503	3	42	169	3724	138	2178	386	5975	28	42
Mustang	1846	7054	53	155	82	2008	138	3079	783	27525	48	307
Myagdi	11927	35573	14290	28444	7	24	295	8051	8473	36697	226	656
Parbat	13743	22011	22674	39127	0		256	1517	17346	57806	515	1336
Baglung	22592	49609	40413	78246	0		734	7199	29140	93969	1792	3245
Gulmi	22697	52348	47720	96416	0		598	3128	41942	143622	2437	4119
Palpa	25274	76805	34189	67671	0		361	1978	36226	207459	16526	28990
Nawalparasi	35470	96113	40413	83792	0		1874	9086	61796	278147	12646	28596
Rupandehi	44561	98384	34989	79185	0		773	4024	53303	185332	3693	8853
Kapilbastu	40725	96211	23159	57561	0		895	5328	31315	110958	1996	4810
Arghakhanchi	19361	50320	33027	62612	0		189	1225	33716	130342	863	1680
Pyuthan	28760	87584	28740	55251	0		1551	6874	33193	159011	2169	4193
Rolpa	34525	142612	18681	36477	0		5702	22365	29449	166301	5189	8255
Rukum	26916	83607	21562	41370	15	37	7432	37364	22487	98724	3540	8828
Salyan	35651	126060	12581	21520	0		10424	24860	35688	203411	2996	5833
Dang	54407	191705	25391	58104	0		7558	32293	57707	269647	17220	29955
Banke	28500	76112	18339	45551	0		2642	10639	32327	125164	4991	10326
Bardiya	31841	77661	25541	58101	0		4854	19553	45439	162656	12225	18118
Surkhet	42910	139298	14527	24958	0		2985	8090	40739	234335	6434	11026

District	Cattle		Buffalo		Yak/nak/chouri		Sheep		Goat		Pig	
	No. of holdings	No. of heads	No. of holdings	No. of heads	No. of holdings	No. of heads	No. of holdings	No. of heads	No. of holdings	No. of heads	No. of holdings	No. of heads
Dailekh	36410	107185	24389	39574	0		920	6581	30108	163300	1798	4001
Jajarkot	24517	96044	15813	28139	0		2776	14195	15988	122975	177	890
Dolpa	5011	18856	560	1045	1195	7517	1610	18265	2386	29850	177	1410
Jumla	15110	64781	1599	2468	107	470	3349	75487	5535	46989	190	995
Kalikot	18663	66066	11603	19692	64	162	1010	18853	8297	56349	137	601
Mugu	7984	35167	2963	5100	485	2150	1172	21952	3293	39800	97	474
Humla	6506	25743	1416	2515	853	2758	1463	22495	3230	42778	94	708
Bajura	20317	85549	10982	21589	79	261	1065	18235	10940	71678	268	1249
Bajhang	30772	135904	15174	29099	100	380	724	15488	14670	80054	369	1728
Achham	36689	94012	23753	39323	0		812	4683	24538	130707	373	1128
Doti	32509	109960	10530	17958	0		473	2195	24437	122510	448	1060
Kailali	71043	196455	31497	62698	0		5599	24341	56796	237812	22886	34221
Kanchanpur	53393	151122	29493	58841	0		1538	6482	35722	111677	8554	12956
Dadeldhura	21931	80210	11908	22432	0		377	1361	16350	91944	537	1307
Baitadi	39348	116672	30156	56183	0		568	2252	32946	125163	327	1134
Darchula	21574	94351	14063	24329	49	105	366	11982	14792	70441	61	255
Total	2280542	6430397	1668820	3174389	6235	48865	98464	612884	2463253	11225130	477984	870197

Table 3a. Number of holdings categorized by the number of livestock (Cattle and Buffalo) by Districts

District	Cattle				Buffalo			
	1 - 4 heads	5 - 9 heads	10 or more heads	Total	1 - 4 heads	5 - 9 heads	10 or more heads	Total
	No. of holdings				No. of holdings			
Taplejung	14173	2080	325	16578	8297	198	25	8520
Panchthar	24685	2264	131	27080	15744	96	10	15850
Ilam	40649	6620	312	47581	10828	141	12	10981
Jhapa	82121	9445	377	91943	27965	681	33	28679
Morang	78985	11870	557	91412	25904	601	35	26540
Sunsari	50876	9646	565	61087	17261	782	127	18170
Dhankuta	19710	4696	215	24621	8927	80	7	9014
Terhathum	13406	1787	119	15312	8780	64	8	8852
Sankhuwasabha	18498	4197	458	23153	8496	227	28	8751
Bhojpur	24298	5593	432	30323	18678	380	24	19082
Solukhumbu	12366	3218	347	15931	9358	458	32	9848
Okhaldhunga	18799	3736	352	22887	20982	1057	45	22084
Khotang	27464	4676	310	32450	27470	541	27	28038
Udayapur	29334	8073	655	38062	18908	464	20	19392
Saptari	60656	5664	528	66848	27096	409	107	27612
Siraha	54391	1361	226	55978	36499	331	19	36849
Dhanusa	52429	938	242	53609	32849	156	34	33039
Mahottari	42901	1073	137	44111	29052	149	33	29234
Sarlahi	43103	1958	243	45304	46080	634	50	46764
Sindhuli	28207	8432	946	37585	26922	852	32	27806
Ramechhap	24570	1949	133	26652	28483	464	9	28956
Dolakha	21943	2365	164	24472	20819	273	17	21109
Sindhupalchok	29371	1893	250	31514	35029	376	36	35441
Kavrepalanchok	34640	1107	88	35835	35182	723	40	35945
Lalitpur	7608	210	14	7832	5704	492	15	6211
Bhaktapur	7304	50	13	7367	1916	10	2	1928
Kathmandu	12963	178	42	13183	4350	24	10	4384
Nuwakot	27925	1551	131	29607	38648	509	50	39207
Rasuwa	3369	619	222	4210	4773	132	16	4921

District	Cattle				Buffalo			
	1 - 4 heads	5 - 9 heads	10 or more heads	Total	1 - 4 heads	5 - 9 heads	10 or more heads	Total
	No. of holdings				No. of holdings			
Dhading	35965	4204	409	40578	43893	650	31	44574
Makwanpur	35061	5537	445	41043	22725	349	20	23094
Rautahat	26695	808	156	27659	33419	320	38	33777
Bara	21620	1175	158	22953	32053	432	45	32530
Parsa	13956	840	130	14926	18652	408	52	19112
Chitawan	26242	2527	317	29086	38867	877	74	39818
Gorkha	26961	4029	709	31699	34876	548	72	35496
Lamjung	13689	990	331	15010	19724	654	136	20514
Tanahu	23722	5170	732	29624	33918	647	30	34595
Syangja	22439	1162	127	23728	47171	579	39	47789
Kaski	16816	730	150	17696	31101	887	135	32123
Manang	374	108	48	530	2	0	1	3
Mustang	1262	545	39	1846	49	3	1	53
Myagdi	9869	1558	500	11927	13851	396	43	14290
Parbat	13468	241	34	13743	22466	184	24	22674
Baglung	20787	1514	291	22592	39314	1048	51	40413
Gulmi	21167	1451	79	22697	46915	773	32	47720
Palpa	20797	4040	437	25274	33624	538	27	34189
Nawalparasi	31298	3530	642	35470	38795	1470	148	40413
Rupandehi	42961	1445	155	44561	32715	2114	160	34989
Kapilbastu	38832	1657	236	40725	20907	2002	250	23159
Arghakhanchi	17211	1896	254	19361	32758	248	21	33027
Pyuthan	23695	4566	499	28760	28023	675	42	28740
Rolpa	22547	10484	1494	34525	18202	463	16	18681
Rukum	22060	3998	858	26916	21142	405	15	21562
Salyan	27293	7580	778	35651	12481	94	6	12581
Dang	42118	10497	1792	54407	23713	1484	194	25391
Banke	26127	1874	499	28500	16711	1429	199	18339
Bardiya	30048	1585	208	31841	24248	1147	146	25541
Surkhet	34868	7417	625	42910	14345	169	13	14527
Dailekh	30831	5125	454	36410	24164	187	38	24389
Jajarkot	17068	6546	903	24517	15558	243	12	15813

District	Cattle				Buffalo			
	1 - 4 heads	5 - 9 heads	10 or more heads	Total	1 - 4 heads	5 - 9 heads	10 or more heads	Total
	No. of holdings				No. of holdings			
Dolpa	3549	1266	196	5011	543	13	4	560
Jumla	9213	5302	595	15110	1583	14	2	1599
Kalikot	13816	4390	457	18663	11436	152	15	11603
Mugu	4759	2803	422	7984	2925	35	3	2963
Humla	4274	1996	236	6506	1386	26	4	1416
Bajura	12945	6451	921	20317	10583	376	23	10982
Bajhang	17975	11749	1048	30772	14787	374	13	15174
Achham	33092	3322	275	36689	23419	302	32	23753
Doti	25639	6014	856	32509	10348	163	19	10530
Kailali	63262	6934	847	71043	30610	811	76	31497
Kanchanpur	46885	6271	237	53393	28654	807	32	29493
Dadeldhura	15926	5597	408	21931	11657	238	13	11908
Baitadi	33839	5318	191	39348	29580	554	22	30156
Darchula	12962	7807	805	21574	13865	189	9	14063
TOTAL	1962727	287298	30517	2280542	1628758	36781	3281	1668820

Table 3b. Number of holdings categorized by the number of livestock (Goat and Sheep) by Districts

District	Goat					Sheep					
	1 - 4 heads	5 - 9 heads	10 - 19 heads	20 or more heads	Total	1 - 4 heads	5 - 9 heads	10 - 19 heads	20 - 24 heads	25 or more heads	Total
	No. of holdings					No. of holdings					
Taplejung	11832	5385	972	110	18299	1046	137	29	7	37	1256
Panchthar	15920	7992	1955	255	26122	776	121	50	3	17	967
Ilam	21169	9570	2440	476	33655	338	104	17	1	1	461
Jhapa	66242	17821	1593	145	85801	523	90	10	0	1	624
Morang	66431	19365	3363	552	89711	529	123	19	2	1	674
Sunsari	42921	11340	1797	253	56311	454	87	18	5	28	592
Dhankuta	10643	9827	4655	632	25757	96	56	24	3	1	180
Terhathum	8333	6005	1851	193	16382	204	106	24	2	1	337
Sankhuwasabha	11925	8484	2622	278	23309	967	302	82	10	76	1437
Bhojpur	11872	8722	3223	452	24269	549	208	56	9	14	836
Solukhumbu	5925	2586	753	109	9373	444	45	18	4	29	540
Okhaldhunga	11405	7601	2585	325	21916	386	113	28	7	11	545
Khotang	13388	8351	3788	663	26190	844	164	50	5	12	1075
Udayapur	21636	13639	7078	1512	43865	315	160	66	6	1	548
Saptari	50385	10520	1142	99	62146	427	76	33	1	13	550
Siraha	43316	5751	915	186	50168	481	73	15	0	7	576
Dhanusa	44490	6059	554	63	51166	500	62	4	1	4	571
Mahottari	43718	8039	919	98	52774	588	64	3	0	4	659
Sarlahi	53835	13299	1919	220	69273	379	80	4	2	4	469

District	Goat					Sheep					
	1 - 4 heads	5 - 9 heads	10 - 19 heads	20 or more heads	Total	1 - 4 heads	5 - 9 heads	10 - 19 heads	20 - 24 heads	25 or more heads	Total
	No. of holdings					No. of holdings					
Sindhuli	18604	14525	7318	1174	41621	225	123	49	9	7	413
Ramechhap	17332	13772	4430	299	35833	155	88	32	7	2	284
Dolakha	16781	14206	3956	341	35284	385	124	40	4	12	565
Sindhupalchok	24551	18316	3921	598	47386	499	189	75	25	57	845
Kavrepalanchok	28009	21153	4985	359	54506	245	144	50	2	4	445
Lalitpur	5815	3805	968	104	10692	183	141	24	1	3	352
Bhaktapur	6014	1971	206	18	8209	228	55	6	0	1	290
Kathmandu	9300	4813	799	69	14981	266	120	14	0	1	401
Nuwakot	18929	15905	4183	293	39310	275	190	53	11	21	550
Rasuwa	2036	1547	413	158	4154	68	69	66	31	37	271
Dhading	22613	22850	7291	662	53416	558	261	113	16	45	993
Makwanpur	19737	18928	9473	1808	49946	199	123	37	5	5	369
Rautahat	43564	7979	1110	118	52771	177	21	1	0	0	199
Bara	41309	9361	1470	179	52319	246	31	8	0	1	286
Parsa	27708	6433	917	72	35130	220	41	5	0	0	266
Chitawan	36855	15250	3164	584	55853	448	181	61	4	9	703
Gorkha	20284	18726	5269	505	44784	861	475	288	73	113	1810
Lamjung	11882	9506	2106	230	23724	950	482	284	34	62	1812
Tanahu	19439	18004	6060	857	44360	200	170	88	5	6	469
Syangja	25317	10733	2271	233	38554	359	157	68	7	13	604

District	Goat					Sheep					
	1 - 4 heads	5 - 9 heads	10 - 19 heads	20 or more heads	Total	1 - 4 heads	5 - 9 heads	10 - 19 heads	20 - 24 heads	25 or more heads	Total
	No. of holdings					No. of holdings					
Kaski	14618	6367	1197	268	22450	244	90	36	9	40	419
Manang	120	81	80	105	386	51	31	28	10	18	138
Mustang	117	98	160	408	783	61	18	27	6	26	138
Myagdi	6605	1277	302	289	8473	92	40	50	27	86	295
Parbat	13824	3079	383	60	17346	183	37	18	7	11	256
Baglung	24916	3210	706	308	29140	407	110	103	31	83	734
Gulmi	32932	7862	994	154	41942	389	123	68	10	8	598
Palpa	18471	12579	4360	816	36226	192	121	38	8	2	361
Nawalparasi	41125	15766	3801	1104	61796	1229	470	124	20	31	1874
Rupandehi	40733	10923	1446	201	53303	571	136	29	5	32	773
Kapilbastu	24071	5898	1139	207	31315	588	181	67	23	36	895
Arghakhanchi	25551	6360	1447	358	33716	125	28	25	3	8	189
Pyuthan	20608	9424	2733	428	33193	1072	340	111	14	14	1551
Rolpa	15594	9351	3915	589	29449	4492	872	243	18	77	5702
Rukum	15962	4702	1363	460	22487	6539	405	146	40	302	7432
Salyan	17999	12253	4799	637	35688	9455	839	118	6	6	10424
Dang	38220	14239	4045	1203	57707	5168	1771	540	44	35	7558
Banke	23420	7064	1542	301	32327	1945	489	158	29	21	2642
Bardiya	33628	10387	1289	135	45439	3535	942	309	40	28	4854
Surkhet	23492	10645	5015	1587	40739	2592	330	36	16	11	2985

District	Goat					Sheep					
	1 - 4 heads	5 - 9 heads	10 - 19 heads	20 or more heads	Total	1 - 4 heads	5 - 9 heads	10 - 19 heads	20 - 24 heads	25 or more heads	Total
	No. of holdings					No. of holdings					
Dailekh	17229	8284	3855	740	30108	490	248	94	32	56	920
Jajarkot	6875	4451	3493	1169	15988	1960	454	213	63	86	2776
Dolpa	713	540	618	515	2386	522	355	382	150	201	1610
Jumla	2428	1447	1057	603	5535	559	522	722	341	1205	3349
Kalikot	4888	1466	1192	751	8297	244	165	183	116	302	1010
Mugu	1036	731	764	762	3293	221	163	264	157	367	1172
Humla	931	705	802	792	3230	391	254	392	155	271	1463
Bajura	5871	2784	1627	658	10940	288	173	225	119	260	1065
Bajhang	8653	4091	1484	442	14670	216	118	100	57	233	724
Achham	14823	6093	2884	738	24538	539	164	52	22	35	812
Doti	15531	5778	2438	690	24437	327	105	25	9	7	473
Kailali	43094	9048	2987	1667	56796	4026	1039	391	59	84	5599
Kanchanpur	29660	5110	720	232	35722	1141	258	92	26	21	1538
Dadeldhura	10199	3775	1593	783	16350	272	94	8	2	1	377
Baitadi	23850	7574	1386	136	32946	417	124	19	4	4	568
Darchula	10010	3334	1094	354	14792	76	17	42	41	190	366
TOTAL	1599262	644915	183144	35932	2463253	67212	16982	7390	2021	4859	98464

Table 3c. Number of holdings categorized by number of livestock (Yak/Nak/Chauri and Pig) by Districts

District	Yak/Nak/Chauri				Pig				
	1 - 4 heads	5 - 9 heads	10 or more heads	Total	1 - 4 heads	5 - 9 heads	10 - 19 heads	20 or more heads	Total
	No. of holdings				No. of holdings				
Taplejung	83	98	88	269	15429	268	89	4	15790
Panchthar	26	4	10	40	22278	555	227	13	23073
Ilam	34	0	4	38	21177	586	191	12	21966
Jhapa	0	0	0	0	23823	1218	424	36	25501
Morang	0	0	0	0	35491	1346	497	44	37378
Sunsari	0	0	0	0	17401	722	201	16	18340
Dhankuta	0	0	0	0	17201	665	218	6	18090
Terhathum	0	0	0	0	10338	317	121	3	10779
Sankhuwasabha	67	49	92	208	15227	349	154	9	15739
Bhojpur	9	1	10	20	20015	483	207	4	20709
Solukhumbu	315	88	236	639	7268	83	29	1	7381
Okhaldhunga	34	6	22	62	7493	192	94	4	7783
Khotang	10	0	8	18	19805	292	93	7	20197
Udayapur	0	0	0	0	19268	436	178	4	19886
Saptari	0	0	0	0	1095	219	56	14	1384
Siraha	0	0	0	0	807	113	21	5	946
Dhanusa	0	0	0	0	723	99	19	6	847
Mahottari	0	0	0	0	1048	100	33	2	1183
Sarlahi	0	0	0	0	1939	160	61	9	2169
Sindhuli	0	0	0	0	11138	288	152	11	11589
Ramechhap	11	0	62	73	7259	214	78	5	7556
Dolakha	45	6	155	206	1863	116	26	1	2006
Sindhupalchok	126	23	153	302	1911	137	41	5	2094
Kavrepalanchok	0	0	0	0	2751	210	82	14	3057
Lalitpur	0	0	0	0	281	57	38	15	391
Bhaktapur	0	0	0	0	180	42	23	24	269
Kathmandu	0	0	0	0	324	109	96	80	609
Nuwakot	22	2	4	28	827	113	22	4	966
Rasuwa	135	59	133	327	55	12	8	2	77
Dhading	170	11	4	185	4609	292	73	5	4979
Makwanpur	0	0	0	0	3799	250	75	8	4132

District	Yak/Nak/Chauri				Pig				
	1 - 4 heads	5 - 9 heads	10 or more heads	Total	1 - 4 heads	5 - 9 heads	10 - 19 heads	20 or more heads	Total
	No. of holdings				No. of holdings				
Rautahat	0	0	0	0	1415	97	43	9	1564
Bara	0	0	0	0	1630	144	53	10	1837
Parsa	0	0	0	0	705	154	48	7	914
Chitawan	0	0	0	0	4037	311	100	14	4462
Gorkha	290	137	180	607	5735	212	55	2	6004
Lamjung	0	0	0	0	972	55	12	3	1042
Tanahu	0	0	0	0	13650	639	179	5	14473
Syangja	0	0	0	0	7654	196	51	8	7909
Kaski	5	0	3	8	691	102	51	42	886
Manang	39	31	99	169	27	1	0	0	28
Mustang	18	11	53	82	35	4	7	2	48
Myagdi	6	0	1	7	194	22	4	6	226
Parbat	0	0	0	0	474	26	11	4	515
Baglung	0	0	0	0	1693	64	30	5	1792
Gulmi	0	0	0	0	2308	100	28	1	2437
Palpa	0	0	0	0	15797	525	199	5	16526
Nawalparasi	0	0	0	0	11471	901	255	19	12646
Rupandehi	0	0	0	0	3325	267	82	19	3693
Kapilbastu	0	0	0	0	1761	150	75	10	1996
Arghakhanchi	0	0	0	0	796	56	10	1	863
Pyuthan	0	0	0	0	2002	113	51	3	2169
Rolpa	0	0	0	0	4941	174	67	7	5189
Rukum	13	2	0	15	3124	330	81	5	3540
Salyan	0	0	0	0	2734	189	70	3	2996
Dang	0	0	0	0	16208	749	246	17	17220
Banke	0	0	0	0	4556	326	97	12	4991
Bardiya	0	0	0	0	11751	370	100	4	12225
Surkhet	0	0	0	0	6105	240	83	6	6434
Dailekh	0	0	0	0	1625	136	34	3	1798
Jajarkot	0	0	0	0	106	45	22	4	177
Dolpa	605	345	245	1195	73	47	41	16	177
Jumla	77	21	9	107	119	37	26	8	190
Kalikot	59	1	4	64	97	21	15	4	137
Mugu	384	88	13	485	58	23	13	3	97

District	Yak/Nak/Chauri				Pig				
	1 - 4 heads	5 - 9 heads	10 or more heads	Total	1 - 4 heads	5 - 9 heads	10 - 19 heads	20 or more heads	Total
	No. of holdings				No. of holdings				
Humla	678	123	52	853	63	11	11	9	94
Bajura	70	6	3	79	184	48	27	9	268
Bajhang	68	25	7	100	257	67	36	9	369
Achham	0	0	0	0	290	65	18	0	373
Doti	0	0	0	0	406	34	8	0	448
Kailali	0	0	0	0	22190	460	216	20	22886
Kanchanpur	0	0	0	0	8295	208	49	2	8554
Dadeldhura	0	0	0	0	474	53	9	1	537
Baitadi	0	0	0	0	242	78	7	0	327
Darchula	46	2	1	49	42	11	7	1	61
TOTAL	3445	1139	1651	6235	453135	17904	6254	691	477984

Table 4a. Number of holdings reporting cattle according to age (all ages and under one year), sex and type by Districts

District	Cattle												
	All ages				Under one year								
					Total			Male			Female		
	No. of holdings	Number of heads			Number of heads			Number of heads			Number of heads		
Total		Local	Improved	Total	Local	Improved	Total	Local	Improved	Total	Local	Improved	
Taplejung	16578	50222	49706	516	9378	9256	122	4879	4866	14	4499	4390	109
Panchthar	27080	70793	68306	2487	12704	12057	648	6498	6248	251	6206	5809	397
Ilam	47581	142116	126352	15764	38005	33722	4282	18199	15791	2409	19805	17932	1873
Jhapa	91943	247195	233643	13552	58320	54164	4156	25749	23807	1943	32571	30357	2214
Morang	91412	256302	240516	15786	43044	38877	4167	21424	18875	2549	21620	20002	1618
Sunsari	61087	183239	176116	7123	31846	29887	1960	15264	14548	716	16583	15339	1244
Dhankuta	24621	80674	73294	7380	13770	11502	2268	6516	5454	1062	7254	6048	1206
Terhathum	15312	44001	42146	1855	6198	5618	580	3157	2912	245	3041	2706	335
Sankhuwasabha	23153	77704	77337	367	12339	12206	133	6436	6303	133	5903	5903	
Bhojpur	30323	99506	99344	162	13027	13004	23	6560	6537	23	6467	6467	
Solukhumbu	15931	53331	53298	33	7350	7333	17	3386	3386		3964	3947	17
Okhaldhunga	22887	70847	70788	59	8404	8364	40	4548	4528	20	3856	3836	20
Khotang	32450	95756	95756		13499	13499		7360	7360		6140	6140	
Udayapur	38062	130021	129931	90	19214	19184	30	9667	9667		9547	9517	30
Saptari	66848	173112	171979	1133	20947	20785	162	10004	10004		10943	10781	162
Siraha	55978	115513	114335	1178	9243	8874	368	4897	4640	258	4345	4235	110
Dhanusa	53609	99934	92997	6937	8483	7968	515	4281	3924	357	4202	4043	159
Mahottari	44111	82909	82663	246	10312	10190	123	5975	5934	41	4338	4256	82
Sarlahi	45304	93009	91853	1156	8346	8175	171	4280	4280		4066	3895	171

District	Cattle												
	All ages				Under one year								
	No. of holdings	Number of heads			Total			Male			Female		
		Total	Local	Improved	Total	Local	Improved	Total	Local	Improved	Total	Local	Improved
Sindhuli	37585	133144	132996	148	16599	16540	59	7443	7413	30	9156	9126	30
Ramechhap	26652	65026	64973	53	5304	5277	27	2944	2917	27	2360	2360	
Dolakha	24472	61027	59482	1545	7590	7281	309	3984	3778	206	3606	3503	103
Sindhupalchok	31514	73780	70107	3673	9931	9215	716	5012	4794	218	4919	4421	498
Kavrepalanchok	35835	71598	65017	6581	13230	11550	1679	6272	5347	925	6958	6204	754
Lalitpur	7832	14554	12402	2152	2501	1988	512	1209	943	266	1291	1045	246
Bhaktapur	7367	11911	7270	4641	2206	1465	741	759	529	229	1447	935	512
Kathmandu	13183	22082	12495	9587	6045	3314	2732	1998	1290	708	4047	2024	2024
Nuwakot	29607	67405	66028	1377	7898	7591	306	4224	3979	245	3673	3612	61
Rasuwa	4210	14423	13945	478	1116	1015	101	453	428	25	663	587	76
Dhading	40578	108415	102701	5714	13120	11315	1804	6391	5601	789	6729	5714	1015
Makwanpur	41043	117091	109158	7933	16166	13696	2470	7185	6436	748	8981	7260	1721
Rautahat	27659	52136	48606	3530	5929	5793	136	3032	2987	45	2896	2806	91
Bara	22953	48369	42269	6100	7312	6456	856	3210	2889	321	4102	3567	535
Parsa	14926	32899	26648	6251	4989	4136	852	2021	1863	158	2968	2273	695
Chitawan	29086	71864	47120	24744	13756	7504	6253	4511	3037	1474	9245	4466	4779
Gorkha	31699	93149	93051	98	10241	10208	33	4417	4417		5824	5791	33
Lamjung	15010	38042	37871	171	3243	3243		1430	1430		1814	1814	
Tanahu	29624	94261	91640	2621	9807	9215	592	4762	4396	366	5044	4819	225
Syangja	23728	48274	47953	321	2668	2635	32	1189	1189		1478	1446	32
Kaski	17696	35116	30312	4804	4292	3104	1188	1539	1296	243	2753	1808	945

District	Cattle												
	All ages				Under one year								
	No. of holdings	Number of heads			Total			Male			Female		
		Total	Local	Improved	Total	Local	Improved	Total	Local	Improved	Total	Local	Improved
Manang	530	2503	2502	1	337	337		158	158		179	179	
Mustang	1846	7054	6995	59	1536	1524	13	897	896	2	639	628	11
Myagdi	11927	35573	35573		3905	3905		1821	1821		2084	2084	
Parbat	13743	22011	21556	455	1067	962	105	455	402	52	612	560	52
Baglung	22592	49609	49524	85	4203	4174	28	2130	2130		2073	2045	28
Gulmi	22697	52348	51494	854	4108	3864	244	1912	1749	163	2196	2115	81
Palpa	25274	76805	75950	855	5679	5474	205	2395	2292	103	3284	3182	103
Nawalparasi	35470	96113	84021	12092	8970	6131	2839	4031	3179	852	4939	2952	1987
Rupandehi	44561	98384	85209	13175	6290	4080	2210	1827	1147	680	4462	2932	1530
Kapilbastu	40725	96211	94168	2043	3799	3396	403	2158	2015	144	1640	1381	259
Arghakhanchi	19361	50320	49946	374	2561	2446	115	1208	1180	29	1352	1266	86
Pyuthan	28760	87584	87508	76	5491	5453	38	2651	2651		2840	2802	38
Rolpa	34525	142612	142612		14670	14670		9219	9219		5451	5451	
Rukum	26916	83607	83488	119	7254	7230	24	3888	3888		3366	3342	24
Salyan	35651	126060	125986	74	9871	9871		4911	4911		4960	4960	
Dang	54407	191705	191310	395	13840	13801	40	6722	6722		7118	7078	40
Banke	28500	76112	73543	2569	6381	5975	406	3245	3109	135	3136	2866	270
Bardiya	31841	77661	75150	2511	5925	5758	167	3013	2946	67	2912	2812	100
Surkhet	42910	139298	138926	372	10229	10167	62	5548	5517	31	4680	4649	31
Dailekh	36410	107185	106800	385	7373	7254	118	3553	3435	118	3820	3820	
Jajarkot	24517	96044	96024	20	11057	11057		5488	5488		5568	5568	

District	Cattle												
	All ages				Under one year								
	No. of holdings	Number of heads			Number of heads			Male			Female		
		Total	Local	Improved	Total	Local	Improved	Total	Local	Improved	Total	Local	Improved
Dolpa	5011	18856	18856		2214	2214		1309	1309		905	905	
Jumla	15110	64781	64575	206	9734	9692	41	4647	4619	27	5087	5073	14
Kalikot	18663	66066	66066		11120	11120		5879	5879		5241	5241	
Mugu	7984	35167	35167		4177	4177		2336	2336		1841	1841	
Humla	6506	25743	25743		3835	3835		1965	1965		1870	1870	
Bajura	20317	85549	85447	102	13171	13171		5962	5962		7209	7209	
Bajhang	30772	135904	135904		25705	25705		13051	13051		12654	12654	
Achham	36689	94012	93955	57	9154	9154		3932	3932		5223	5223	
Doti	32509	109960	109908	52	19172	19172		9521	9521		9651	9651	
Kailali	71043	196455	186811	9644	20807	20068	739	10547	10342	205	10260	9726	534
Kanchanpur	53393	151122	150730	392	18212	18114	98	8011	7978	33	10201	10136	65
Dadeldhura	21931	80210	80042	168	12899	12878	21	5546	5546		7353	7332	21
Baitadi	39348	116672	116672		18139	18139		8746	8746		9393	9393	
Darchula	21574	94351	93762	589	18538	18313	225	7668	7599	69	10870	10714	156
NEPAL	2280542	6430397	6214326	216071	829789	780486	49303	399413	379659	19754	430376	400827	29549

Table 4b. Number of holdings reporting cattle according to age (one to three years), sex and type by Districts

District	Cattle								
	One to three years								
	Total			Male			Female		
	Number of heads			Number of heads			Number of heads		
	Total	Local	Improved	Total	Local	Improved	Total	Local	Improved
Taplejung	6171	6035	136	2718	2678	41	3452	3357	95
Panchthar	8839	8463	376	3761	3657	104	5078	4806	272
Ilam	19136	16192	2944	7467	6182	1285	11669	10010	1659
Jhapa	46349	43955	2394	14275	13823	452	32074	30131	1943
Morang	54810	51574	3236	21424	20296	1128	33386	31278	2108
Sunsari	40515	39007	1508	19862	19711	151	20653	19296	1357
Dhankuta	12942	11718	1224	5508	5220	288	7434	6498	936
Terhathum	6133	5824	309	2809	2744	64	3324	3079	245
Sankhuwasabha	11772	11656	117	4802	4786	17	6970	6870	100
Bhojpur	14806	14783	23	7091	7068	23	7715	7715	
Solukhumbu	7069	7052	17	3386	3369	17	3683	3683	
Okhaldhunga	9115	9115		4172	4172		4943	4943	
Khotang	14079	14079		6920	6920		7160	7160	
Udayapur	19661	19631	30	9667	9667		9995	9965	30
Saptari	32570	32311	259	14342	14180	162	18227	18130	97
Siraha	16055	15871	184	8027	7954	74	8027	7917	110
Dhanusa	15618	15182	436	7532	7413	119	8087	7770	317
Mahottari	11254	11254		4501	4501		6752	6752	
Sarlahi	11000	10743	257	4922	4879	43	6078	5864	214
Sindhuli	19198	19168	30	9422	9392	30	9776	9776	

District	Cattle								
	One to three years								
	Total			Male			Female		
	Number of heads			Number of heads			Number of heads		
	Total	Local	Improved	Total	Local	Improved	Total	Local	Improved
Ramechhap	5967	5967		3050	3050		2917	2917	
Dolakha	4396	4224	172	2129	2095	34	2267	2129	137
Sindhupalchok	7907	7285	623	3393	3269	125	4514	4016	498
Kavrepalanchok	7712	6855	857	1954	1782	171	5758	5073	685
Lalitpur	1640	1517	123	307	307		1332	1209	123
Bhaktapur	1782	1006	776	424	159	265	1359	847	512
Kathmandu	2276	1189	1088	531	304	228	1745	885	860
Nuwakot	4990	4806	184	1898	1775	122	3092	3030	61
Rasuwa	1619	1569	50	612	596	17	1007	973	34
Dhading	9736	9172	564	3045	2932	113	6691	6240	451
Makwanpur	17813	16765	1048	6549	6212	337	11264	10553	711
Rautahat	6245	6155	91	3394	3304	91	2851	2851	
Bara	8276	7598	678	3781	3460	321	4494	4138	357
Parsa	7009	6094	916	3347	2968	379	3662	3126	537
Chitawan	9871	6119	3752	1965	1653	313	7905	4466	3439
Gorkha	9390	9357	33	3893	3893		5497	5464	33
Lamjung	2944	2944		1259	1259		1686	1686	
Tanahu	11525	11385	141	5523	5495	28	6002	5890	113
Syangja	5978	5882	96	2989	2957	32	2989	2925	64
Kaski	3806	2915	891	1485	1404	81	2321	1512	810
Manang	327	326	1	162	161	1	165	165	

District	Cattle								
	One to three years								
	Total			Male			Female		
	Number of heads			Number of heads			Number of heads		
	Total	Local	Improved	Total	Local	Improved	Total	Local	Improved
Mustang	691	684	7	384	377	7	307	307	
Myagdi	4618	4618		2872	2872		1746	1746	
Parbat	1610	1505	105	595	577	17	1015	927	87
Baglung	6162	6162		2783	2783		3379	3379	
Gulmi	4800	4556	244	3173	3051	122	1627	1505	122
Palpa	6945	6774	171	3011	2976	34	3934	3797	137
Nawalparasi	10900	8629	2271	4201	3860	341	6699	4769	1930
Rupandehi	7947	6120	1827	2932	2635	297	5015	3485	1530
Kapilbastu	6792	6648	144	3540	3454	86	3252	3195	58
Arghakhanchi	5179	5121	58	2992	2935	58	2187	2187	
Pyuthan	7384	7384		3559	3559		3824	3824	
Rolpa	13945	13945		6871	6871		7074	7074	
Rukum	7135	7135		3793	3793		3342	3342	
Salyan	9920	9871	49	5451	5451		4469	4420	49
Dang	22777	22777		12061	12061		10716	10716	
Banke	10761	10220	541	5381	5191	189	5381	5029	351
Bardiya	7900	7699	201	4050	4050		3850	3649	201
Surkhet	14940	14940		8710	8710		6230	6230	
Dailekh	10037	9978	59	4737	4737		5300	5241	59
Jajarkot	9675	9675		5588	5588		4086	4086	
Dolpa	2124	2124		1062	1062		1062	1062	

District	Cattle								
	One to three years								
	Total			Male			Female		
	Number of heads			Number of heads			Number of heads		
	Total	Local	Improved	Total	Local	Improved	Total	Local	Improved
Jumla	10888	10861	27	5788	5774	14	5101	5087	14
Kalikot	7638	7638		4241	4241		3396	3396	
Mugu	6004	6004		3091	3091		2913	2913	
Humla	4203	4203		1995	1995		2209	2209	
Bajura	16485	16450	34	8439	8439		8046	8012	34
Bajhang	22560	22560		10277	10277		12283	12283	
Achham	10761	10733	29	5826	5797	29	4936	4936	
Doti	18111	18111		8409	8409		9702	9702	
Kailali	23023	22448	575	12804	12517	287	10219	9932	287
Kanchanpur	25209	25176	33	12228	12228		12980	12948	33
Dadeldhura	12017	11996	21	6155	6134	21	5861	5861	
Baitadi	15256	15256		6932	6932		8324	8324	
Darchula	14695	14626	69	6300	6283	17	8395	8343	52
NEPAL	867394	835369	32024	394531	386359	8172	472863	449011	23852

Table 4c. Number of holdings reporting cattle according to age (three years and above), sex and type by Districts

District	Cattle											
	Three years and above											
	Total			Male			Female					
	Number of heads			Number of heads			Dry cows			Milking cows		
	Total	Local	Improved	Total	Local	Improved	Number of heads			Number of heads		
Total	Local	Improved	Total	Local	Improved	Total	Local	Improved	Total	Local	Improved	
Taplejung	34673	34415	258	19763	19763		8291	8087	204	6619	6565	54
Panchthar	49250	47787	1463	25868	25513	355	11827	11074	752	11555	11200	355
Ilam	84975	76438	8538	34980	33829	1151	35542	30564	4978	14452	12044	2409
Jhapa	142526	135524	7002	52719	52267	452	53984	50008	3975	35823	33248	2575
Morang	158448	150065	8383	75694	75057	637	45593	41328	4265	37161	33680	3481
Sunsari	110878	107222	3656	58303	58002	302	24422	22085	2337	28153	27135	1018
Dhankuta	53963	50075	3888	31589	30869	720	11502	9306	2196	10872	9900	972
Terhathum	31670	30704	966	20435	20383	52	5837	5141	696	5399	5180	219
Sankhuwasabha	53592	53476	117	33599	33583	17	10488	10405	83	9505	9488	17
Bhojpur	71673	71557	115	47582	47512	69	11757	11734	23	12334	12311	23
Solukhumbu	38912	38912		25105	25105		6755	6755		7052	7052	
Okhaldhunga	53328	53308	20	34702	34702		7850	7850		10776	10757	20
Khotang	68177	68177		45758	45758		11660	11660		10760	10760	
Udayapur	91146	91116	30	53912	53912		18975	18975		18259	18229	30
Saptari	119595	118883	712	76244	76180	65	24476	24023	453	18875	18681	194
Siraha	90216	89590	626	66760	66686	74	10163	9868	295	13293	13035	258
Dhanusa	75833	69847	5986	51969	46697	5272	11099	10544	555	12764	12606	159
Mahottari	61343	61220	123	43091	43091		10026	9903	123	8225	8225	
Sarlahi	73662	72935	728	53032	52604	428	9202	9031	171	11428	11300	128

District	Cattle											
	Three years and above											
	Total			Male			Female					
	Number of heads			Number of heads			Dry cows			Milking cows		
							Number of heads			Number of heads		
Total	Local	Improved	Total	Local	Improved	Total	Local	Improved	Total	Local	Improved	
Sindhuli	97348	97288	59	61610	61610		16215	16185	30	19523	19493	30
Ramechhap	53755	53729	27	40177	40151	27	6497	6497		7081	7081	
Dolakha	49041	47977	1065	34102	33828	275	7212	6766	446	7727	7384	343
Sindhupalchok	55942	53607	2335	37201	36921	280	8592	7316	1276	10149	9370	778
Kavrepalanchok	50657	46612	4044	21078	20530	548	20633	18131	2502	8945	7952	994
Lalitpur	10413	8896	1517	3813	3731	82	4674	3608	1066	1927	1558	369
Bhaktapur	7923	4800	3123	265	229	35	5594	3194	2400	2065	1376	688
Kathmandu	13760	7993	5767	1366	1366		8372	4401	3971	4022	2226	1796
Nuwakot	54518	53630	888	33825	33580	245	7928	7591	337	12765	12459	306
Rasuwa	11688	11361	327	6830	6695	134	1938	1821	117	2920	2844	76
Dhading	85559	82213	3346	52817	52290	526	15563	13383	2180	17179	16540	639
Makwanpur	83113	78697	4416	50781	50369	412	16952	14295	2657	15380	14033	1347
Rautahat	39962	36658	3304	27743	24846	2896	6426	6291	136	5793	5521	272
Bara	32781	28215	4566	19619	17122	2497	7776	6456	1320	5386	4637	749
Parsa	20901	16418	4483	9882	7388	2494	5336	4104	1231	5683	4925	758
Chitawan	48237	33498	14739	18089	17151	938	20947	10451	10496	9201	5896	3305
Gorkha	73518	73485	33	45380	45380		9128	9096	33	19009	19009	
Lamjung	31855	31684	171	22616	22595	21	3819	3776	43	5419	5313	107
Tanahu	72929	71041	1888	42354	41847	507	9581	8708	874	20994	20487	507
Syangja	39628	39436	193	27608	27544	64	3535	3471	64	8485	8421	64

District	Cattle											
	Three years and above											
	Total			Male			Female					
	Number of heads			Number of heads			Dry cows			Milking cows		
							Number of heads			Number of heads		
Total	Local	Improved	Total	Local	Improved	Total	Local	Improved	Total	Local	Improved	
Kaski	27019	24292	2726	16087	15736	351	5290	3590	1700	5641	4966	675
Manang	1839	1839		868	868		372	372		599	599	
Mustang	4827	4787	39	1393	1384	9	1797	1773	23	1637	1630	7
Myagdi	27050	27050		17158	17158		3341	3341		6551	6551	
Parbat	19334	19089	245	15257	15240	17	2065	1925	140	2012	1925	87
Baglung	39244	39187	57	24506	24506		5963	5935	28	8775	8746	28
Gulmi	43440	43074	366	31563	31563		4962	4637	325	6915	6874	41
Palpa	64181	63702	479	41499	41464	34	5405	5098	308	17277	17140	137
Nawalparasi	76243	69260	6983	52172	50696	1476	11070	7380	3690	13001	11184	1817
Rupandehi	84147	75010	9137	64810	61963	2847	10030	6587	3442	9307	6460	2847
Kapilbastu	85620	84123	1497	72180	71662	518	6504	5900	604	6936	6562	374
Arghakhanchi	42581	42379	201	31187	31187		2618	2532	86	8775	8660	115
Pyuthan	74710	74672	38	51043	51043		7876	7876		15790	15752	38
Rolpa	113997	113997		69900	69900		14699	14699		29398	29398	
Rukum	69218	69123	95	48050	48002	47	7396	7396		13773	13725	47
Salyan	106270	106245	25	75945	75945		9257	9257		21067	21043	25
Dang	155088	154732	356	114952	114873	79	10716	10637	79	29420	29222	198
Banke	58970	57348	1622	39367	38745	622	6408	5948	460	13195	12654	541
Bardiya	63836	61694	2142	50848	48973	1875	5557	5356	201	7431	7364	67
Surkhet	114129	113819	310	82699	82513	186	12399	12368	31	19032	18939	93

District	Cattle											
	Three years and above											
	Total			Male			Female					
	Number of heads			Number of heads			Dry cows			Milking cows		
	Total	Local	Improved	Total	Local	Improved	Total	Local	Improved	Total	Local	Improved
Dailekh	89775	89568	207	60965	60788	178	9238	9238		19572	19542	30
Jajarkot	75313	75293	20	45508	45508		12198	12178	20	17606	17606	
Dolpa	14517	14517		6288	6288		2689	2689		5540	5540	
Jumla	44159	44021	137	19962	19935	27	10311	10229	82	13886	13858	27
Kalikot	47308	47308		26430	26430		10568	10568		10310	10310	
Mugu	24986	24986		11486	11486		5729	5729		7770	7770	
Humla	17704	17704		7297	7297		4340	4340		6068	6068	
Bajura	55894	55826	68	29109	29040	68	12504	12504		14281	14281	
Bajhang	87639	87639		40538	40538		25333	25333		21767	21767	
Achham	74096	74067	29	45887	45858	29	10274	10274		17936	17936	
Doti	72677	72625	52	33687	33635	52	17128	17128		21863	21863	
Kailali	152625	144294	8331	106374	100382	5992	17934	17195	739	28317	26717	1601
Kanchanpur	107701	107440	262	65131	65066	65	17623	17525	98	24947	24849	98
Dadeldhura	55294	55168	126	33235	33235		11660	11618	42	10399	10315	84
Baitadi	83277	83277		44505	44505		20568	20568		18204	18204	
Darchula	61118	60824	294	25046	25046		18901	18763	138	17170	17015	156
NEPAL	4733214	4598470	134744	2911194	2875146	36048	856895	792371	64524	965125	930954	34171

Table 5. Number of holdings reporting Yak/Nak/Chauri according to age, sex and type by Districts

District	Yak/Nak/Chauri											
	All Ages		Under one year			One to three year			Three years and over			
			No. of heads			No. of heads			No. of heads			
	No. of holdings	No. of heads	Total	Male	Female	Total	Male	Female	Total	Male	Female	
Dry Nak/Chauri											Milking Nak/Chauri	
Taplejung	269	2879	591	443	148	295	221	74	1993	591	369	1033
Panchthar	40	269	34		34	67		67	168	67	34	67
Ilam	38	124				124	83	41				
Jhapa												
Morang												
Sunsari												
Dhankuta												
Terhathum												
Sankhuwasabha	208	2318	506	253	253	496	273	223	1316	395	587	334
Bhojpur	20	212	51	24	27	24	16	8	137	12	79	47
Solukhumbu	639	6482	815	319	496	868	638	230	4800	1027	2887	886
Okhaldhunga	62	526	175	150	25	50		50	301	50	100	150
Khotang	18	197	36	36		36	36		125	72	18	36
Udayapur												
Saptari												
Siraha												
Dhanusa												
Mahottari												

District	Yak/Nak/Chauri												
	All Ages		Under one year			One to three year			Three years and over				
	No. of holdings	No. of heads	No. of heads			No. of heads			No. of heads				
			Total	Male	Female	Total	Male	Female	Total	Male	Female		
									Dry Nak/Chauri		Milking Nak/Chauri		
Sarlahi													
Sindhuli													
Ramechhap	73	1228	409	409					819		819		
Dolakha	206	3566	238	136	102	272	34	238	3057	408	2072	577	
Sindhupalchok	302	3184	51		51	223	34	188	2910	137	1541	1233	
Kavrepalanchok													
Lalitpur													
Bhaktapur													
Kathmandu													
Nuwakot	28	119				15		15	104		15	89	
Rasuwa	327	2789	350	135	215	406	123	282	2033	310	871	851	
Dhading	185	468	123	25	99	74	25	49	271	222	49		
Makwanpur													
Rautahat													
Bara													
Parsa													
Chitawan													
Gorkha	607	4619	972	648	324	972	810	162	2674	1337	851	486	
Lamjung													
Tanahu													

District	Yak/Nak/Chauri												
	All Ages		Under one year			One to three year			Three years and over				
	No. of holdings	No. of heads	No. of heads			No. of heads			No. of heads				
			Total	Male	Female	Total	Male	Female	Total	Male	Female		
											Dry Nak/Chauri	Milking Nak/Chauri	
Syangja													
Kaski	8	289	116	58	58	87	29	58	87	29		29	29
Manang	169	3724	613	312	301	465	216	249	2646	802		827	1017
Mustang	82	2008	199	95	104	187	88	100	1621	455		364	802
Myagdi	7	24	4	4					20			12	8
Parbat													
Baglung													
Gulmi													
Palpa													
Nawalparasi													
Rupandehi													
Kapilbastu													
Arghakhanchi													
Pyuthan													
Rolpa													
Rukum	15	37	11	7	4	7	4	4	19	7		7	4
Salyan													
Dang													
Banke													
Bardiya													

District	Yak/Nak/Chauri											
	All Ages		Under one year			One to three year			Three years and over			
			No. of heads			No. of heads			No. of heads			
	No. of holdings	No. of heads	Total	Male	Female	Total	Male	Female	Total	Male	Female	
Dry Nak/Chauri											Milking Nak/Chauri	
Surkhet												
Dailekh												
Jajarkot												
Dolpa	1195	7517	835	499	335	675	320	355	6007	3238	1217	1553
Jumla	107	470	94		94	94		94	282		188	94
Kalikot	64	162	27	27					135	54	54	27
Mugu	485	2150	121	52	69	87	52	35	1942	850	312	780
Humla	853	2758	518	282	237	186	98	87	2054	772	732	550
Bajura	79	261	40	20	20	20	20		201	20	20	161
Bajhang	100	380	95	76	19	95	38	57	190		57	133
Achham												
Doti												
Kailali												
Kanchanpur												
Dadeldhura												
Baitadi												
Darchula	49	105	6	4	2	4	2	2	95	19	4	73
NEPAL	6235	48865	7030	4014	3016	5828	3160	2668	36007	10873	14114	11020

Table 6a. Number of holdings reporting buffaloes according to age (all ages and under one year), sex and type by Districts

District	Buffalo												
	All Ages			Under one year									
	No. of holdings	Number of heads			Male			Female			Female		
		Total	Local	Improved	Total	Local	Improved	Total	Local	Improved	Total	Local	Improved
Taplejung	8520	15996	15875	121	5050	5033	17	2361	2361		2689	2672	17
Panchthar	15850	24936	24736	200	7318	7229	89	3426	3426		3893	3804	89
Ilam	10981	19275	19220	55	5669	5641	28	2765	2765		2904	2876	28
Jhapa	28679	59930	59663	267	8393	8393		4598	4598		3796	3796	
Morang	26540	52032	50776	1256	10182	9868	314	4800	4665	135	5383	5203	179
Sunsari	18170	39293	37845	1448	10290	9833	457	4764	4535	229	5526	5298	229
Dhankuta	9014	15450	13880	1570	3978	3515	464	1980	1820	161	1998	1695	303
Terhathum	8852	14801	13405	1396	3998	3557	441	1955	1676	279	2043	1881	162
Sankhuwasabha	8751	17068	16312	756	4616	4386	230	2201	2086	115	2415	2300	115
Bhojpur	19082	35824	35029	795	9883	9639	245	4952	4768	183	4931	4870	61
Solukhumbu	9848	21137	21137		4418	4418		2209	2209		2209	2209	
Okhaldhunga	22084	49315	49315		12412	12412		7082	7082		5330	5330	
Khotang	28038	52984	52984		12913	12913		7075	7075		5839	5839	
Udayapur	19392	37597	37572	25	9625	9600	25	4737	4712	25	4888	4888	
Saptari	27612	48017	47310	707	12528	12504	24	5435	5411	24	7093	7093	
Siraha	36849	56920	52860	4060	14888	13685	1203	5677	5188	489	9211	8497	714
Dhanusa	33039	51445	44100	7345	12130	10169	1961	4752	4387	366	7378	5783	1595
Mahottari	29234	45854	45854		11463	11463		4690	4690		6774	6774	
Sarlahi	46764	80337	74391	5946	20542	18754	1788	8192	7651	541	12350	11102	1247
Sindhuli	27806	57030	56254	776	13910	13776	134	7597	7543	53	6313	6233	80
Ramechhap	28956	53044	52564	480	15142	15005	137	8143	8074	69	6999	6931	69

District	Buffalo												
	All Ages				Under one year								
	No. of holdings	Number of heads			Male			Female			Female		
		Total	Local	Improved	Total	Local	Improved	Total	Local	Improved	Total	Local	Improved
Dolakha	21109	38440	37519	921	10388	10166	222	5941	5782	159	4448	4384	64
Sindhupalchok	35441	63199	55158	8041	15205	13365	1840	8353	7447	906	6852	5918	934
Kavrepalanchok	35945	66252	59553	6699	17159	15600	1560	8136	7341	795	9023	8259	765
Lalitpur	6211	15025	6878	8147	2793	1164	1629	1291	550	741	1502	614	889
Bhaktapur	1928	2756	2429	327	633	572	61	327	286	41	306	286	20
Kathmandu	4384	6892	6299	593	1408	1260	148	519	445	74	889	815	74
Nuwakot	39207	73514	65724	7790	17662	14632	3029	9169	7005	2164	8493	7627	866
Rasuwa	4921	10135	9219	916	1908	1634	274	1128	951	178	780	684	96
Dhading	44574	84024	78737	5287	20684	18867	1817	10838	10111	727	9846	8756	1090
Makwanpur	23094	41628	40207	1421	7656	7335	321	3347	3209	138	4310	4126	183
Rautahat	33777	53420	52254	1166	12794	12615	179	4424	4364	60	8370	8251	120
Bara	32530	54761	49004	5757	14693	12917	1776	5356	4554	802	9337	8363	974
Parsa	19112	33957	25045	8912	10168	7439	2729	3888	3019	869	6279	4420	1860
Chitawan	39818	77045	67776	9269	20606	18041	2565	8689	7986	703	11917	10055	1862
Gorkha	35496	69219	68592	627	16738	16529	209	8235	8115	119	8503	8414	90
Lamjung	20514	43464	42464	1000	12024	11746	278	6114	5966	148	5910	5780	130
Tanahu	34595	67658	65360	2298	15002	14411	591	7715	7353	361	7288	7058	230
Syangja	47789	94011	93471	540	18869	18663	206	6273	6195	77	12596	12468	129
Kaski	32123	65136	59135	6001	16617	15017	1600	6855	6081	774	9762	8936	827
Manang	3	42	42		16	16		10	10		6	6	
Mustang	53	155	155		60	60		23	23		37	37	
Myagdi	14290	28444	28342	102	6700	6686	15	2253	2253		4448	4433	15

District	Buffalo												
	All Ages				Under one year								
	No. of holdings	Number of heads			Male			Female			Female		
		Total	Local	Improved	Total	Local	Improved	Total	Local	Improved	Total	Local	Improved
Parbat	22674	39127	38766	361	6912	6880	33	1937	1937		4975	4942	33
Baglung	40413	78246	78037	209	16223	16223		7068	7068		9155	9155	
Gulmi	47720	96416	95352	1064	26547	26128	419	9967	9838	129	16580	16290	290
Palpa	34189	67671	66069	1602	16331	15788	543	6979	6636	343	9353	9152	200
Nawalparasi	40413	83792	73760	10032	19295	17181	2114	8879	7956	922	10416	9225	1192
Rupandehi	34989	79185	69491	9694	18703	16080	2623	8667	7337	1331	10036	8743	1293
Kapilbastu	23159	57561	54369	3192	11061	10538	523	5173	5008	165	5888	5530	358
Arghakhanchi	33027	62612	62115	497	17616	17459	157	6701	6675	26	10915	10784	131
Pyuthan	28740	55251	55115	136	13520	13466	54	5985	5985		7535	7481	54
Rolpa	18681	36477	36164	313	9621	9543	78	5580	5528	52	4041	4015	26
Rukum	21562	41370	41325	45	9259	9236	23	3749	3749		5510	5487	23
Salyan	12581	21520	21409	111	4408	4389	19	1500	1500		2908	2889	19
Dang	25391	58104	57710	394	11821	11714	107	6806	6699	107	5015	5015	
Banke	18339	45551	43333	2218	7322	6821	501	3720	3506	215	3601	3315	286
Bardiya	25541	58101	57728	373	6810	6776	34	3456	3422	34	3354	3354	
Surkhet	14527	24958	24575	383	5518	5492	26	2478	2478		3040	3014	26
Dailekh	24389	39574	39109	465	8022	7925	98	2593	2519	73	5430	5405	24
Jajarkot	15813	28139	27362	777	6424	6262	162	2379	2314	65	4045	3948	97
Dolpa	560	1045	1045		204	204		131	131		73	73	
Jumla	1599	2468	2468		443	443		177	177		266	266	
Kalikot	11603	19692	19658	34	4156	4156		1567	1567		2589	2589	
Mugu	2963	5100	5100		891	891		386	386		504	504	

District	Buffalo												
	All Ages				Under one year								
	No. of holdings	Number of heads			Number of heads			Female			Female		
		Total	Local	Improved	Total	Local	Improved	Total	Local	Improved	Total	Local	Improved
Humla	1416	2515	2515		488	488		221	221		267	267	
Bajura	10982	21589	21504	85	3494	3494		1238	1238		2256	2256	
Bajhang	15174	29099	29099		5979	5979		1905	1905		4074	4074	
Achham	23753	39323	39323		7761	7761		2968	2968		4793	4793	
Doti	10530	17958	17930	28	2894	2894		1390	1390		1504	1504	
Kailali	31497	62698	59462	3236	8673	8155	518	4013	3884	129	4660	4272	388
Kanchanpur	29493	58841	58723	118	13207	13207		5188	5188		8018	8018	
Dadeldhura	11908	22432	22332	100	4567	4546	20	1863	1843	20	2704	2704	
Baitadi	30156	56183	56154	29	10441	10441		3656	3656		6785	6785	
Darchula	14063	24329	24329		3082	3082		901	901		2181	2181	
NEPAL	1668820	3174389	3035876	138513	730828	694169	36659	327493	311377	16116	403335	382792	20543

Table 6b. Number of holdings reporting buffaloes according to age (one to three years), sex and type by Districts

District	Buffalo								
	One to three years								
	Total			Male			Female		
	Number of heads			Number of heads			Number of heads		
	Total	Local	Improved	Total	Local	Improved	Total	Local	Improved
Taplejung	3016	2965	52	931	879	52	2086	2086	
Panchthar	4382	4382		1579	1579		2803	2803	
Ilam	2959	2959		1355	1355		1604	1604	
Jhapa	9035	8928	107	3101	3101		5934	5827	107
Morang	9240	8926	314	2826	2691	135	6414	6235	179
Sunsari	8651	8461	191	2325	2287	38	6327	6174	152
Dhankuta	4068	3657	410	1409	1338	71	2658	2319	339
Terhathum	2807	2557	250	838	808	29	1970	1749	220
Sankhuwasabha	4074	3959	115	1380	1380		2694	2579	115
Bhojpur	7581	7316	265	3159	3138	20	4422	4177	245
Solukhumbu	4608	4608		1828	1828		2779	2779	
Okhaldhunga	9424	9424		2969	2969		6455	6455	
Khotang	12152	12152		4831	4831		7322	7322	
Udayapur	6968	6968		2732	2732		4236	4236	
Saptari	10164	10067	97	2486	2486		7678	7580	97
Siraha	11993	11429	564	1993	1767	226	10000	9662	338
Dhanusa	10867	9804	1063	2326	1994	332	8541	7810	731
Mahottari	9219	9219		2164	2164		7054	7054	
Sarlahi	13681	12807	873	3826	3493	333	9855	9314	541
Sindhuli	12412	12171	241	3825	3798	27	8587	8373	214

District	Buffalo								
	One to three years								
	Total			Male			Female		
	Number of heads			Number of heads			Number of heads		
	Total	Local	Improved	Total	Local	Improved	Total	Local	Improved
Ramechhap	8600	8555	46	2974	2974		5627	5581	46
Dolakha	6862	6640	222	2510	2510		4352	4130	222
Sindhupalchok	13818	12034	1784	4927	4219	708	8891	7815	1076
Kavrepalanchok	10522	9237	1285	3273	2936	336	7249	6301	948
Lalitpur	2053	1291	762	889	550	339	1164	741	423
Bhaktapur	531	429	102	61	41	20	470	388	82
Kathmandu	1112	1038	74	333	333		778	704	74
Nuwakot	13740	12847	893	5085	4760	325	8655	8087	568
Rasuwa	1682	1470	212	595	547	48	1087	923	164
Dhading	12589	11730	859	4890	4593	297	7699	7137	562
Makwanpur	9444	9215	229	4310	4172	138	5135	5043	92
Rautahat	10881	10732	149	3109	3109		7772	7623	149
Bara	14206	13146	1060	3007	2979	29	11199	10167	1031
Parsa	6328	4661	1666	1497	966	531	4830	3695	1135
Chitawan	17668	15972	1696	3517	3145	372	14151	12827	1324
Gorkha	17156	17036	119	5579	5579		11576	11457	119
Lamjung	8930	8763	167	2798	2742	56	6132	6021	111
Tanahu	15199	14838	361	6073	6007	66	9126	8831	295
Syangja	17609	17507	103	4139	4113	26	13471	13393	77
Kaski	12536	11416	1120	3201	2881	320	9336	8535	800
Manang	22	22		5	5		17	17	

District	Buffalo								
	One to three years								
	Total			Male			Female		
	Number of heads			Number of heads			Number of heads		
	Total	Local	Improved	Total	Local	Improved	Total	Local	Improved
Mustang	35	35		30	30		5	5	
Myagdi	6192	6192		1541	1541		4651	4651	
Parbat	6108	6042	66	1215	1199	16	4893	4844	49
Baglung	13276	13250	26	3495	3495		9781	9755	26
Gulmi	14806	14677	129	3742	3742		11064	10935	129
Palpa	15559	15302	257	6235	6064	172	9324	9238	86
Nawalparasi	18949	16989	1960	5689	4881	807	13261	12108	1153
Rupandehi	18361	16498	1863	6158	5816	342	12203	10682	1521
Kapilbastu	14390	13317	1073	4843	4567	275	9548	8750	798
Arghakhanchi	10994	10941	52	2565	2565		8429	8376	52
Pyuthan	9793	9739	54	3101	3101		6692	6638	54
Rolpa	5971	5893	78	2868	2816	52	3103	3077	26
Rukum	5374	5374		1400	1400		3974	3974	
Salyan	4389	4334	56	1074	1074		3315	3259	56
Dang	13218	13147	72	5409	5409		7809	7738	72
Banke	8896	8395	501	3792	3625	167	5104	4770	334
Bardiya	9892	9859	34	3896	3896		5996	5963	34
Surkhet	4803	4751	51	1584	1558	26	3219	3193	26
Dailekh	5356	5308	49	1296	1296		4060	4011	49
Jajarkot	4563	4417	146	1683	1618	65	2880	2799	81
Dolpa	155	155		16	16		139	139	

District	Buffalo								
	One to three years								
	Total			Male			Female		
	Number of heads			Number of heads			Number of heads		
	Total	Local	Improved	Total	Local	Improved	Total	Local	Improved
Jumla	430	430		177	177		253	253	
Kalikot	3134	3117	17	698	698		2436	2419	17
Mugu	906	906		236	236		670	670	
Humla	494	494		215	215		279	279	
Bajura	4308	4308		1102	1102		3205	3205	
Bajhang	4682	4682		741	741		3942	3942	
Achham	5528	5528		1579	1579		3949	3949	
Doti	3206	3177	28	965	965		2241	2213	28
Kailali	10701	10270	432	4445	4142	302	6257	6127	129
Kanchanpur	9669	9669		2299	2299		7370	7370	
Dadeldhura	5268	5227	40	961	961		4306	4266	40
Baitadi	9271	9271		2661	2661		6610	6610	
Darchula	4055	4055		649	649		3406	3406	
NEPAL	611524	587088	24436	189016	181919	7097	422508	405169	17339

Table 6c. Number of holdings reporting buffaloes according to age (three years and above), sex and type by Districts

District	Buffalo											
	Three years and above											
	Total			Male			Female					
	Number of heads			Number of heads			Dry buffaloes			Milking buffaloes		
	Total	Local	Improved	Total	Local	Improved	Number of heads			Number of heads		
						Total	Local	Improved	Total	Local	Improved	
Taplejung	7929	7877	52	500	465	34	4171	4154	17	3258	3258	
Panchthar	13235	13124	111	890	890		6785	6696	89	5561	5539	22
Ilam	10647	10619	28	3208	3208		5033	5033		2406	2378	28
Jhapa	42502	42341	160	30045	30045		7271	7217	53	5186	5079	107
Morang	32610	31982	628	14264	14174	90	11304	11079	224	7042	6728	314
Sunsari	20352	19551	800	3811	3811		10557	9909	648	5984	5831	152
Dhankuta	7404	6708	696	517	500	18	4139	3657	482	2747	2551	196
Terhathum	7996	7290	706	617	603	15	4645	4071	573	2734	2616	118
Sankhuwasabha	8378	7967	411	953	920	33	4353	4090	263	3072	2957	115
Bhojpur	18360	18075	285	1223	1223		10067	9822	245	7071	7030	41
Solukhumbu	12112	12112		2311	2311		4754	4754		5047	5047	
Okhaldhunga	27479	27479		3061	3061		13813	13813		10604	10604	
Khotang	27918	27918		3214	3214		14206	14206		10498	10498	
Udayapur	21004	21004		4537	4537		11003	11003		5464	5464	
Saptari	25325	24740	585	829	780	49	15770	15575	195	8726	8385	341
Siraha	30039	27746	2293	489	376	113	17106	15489	1617	12444	11880	564
Dhanusa	28448	24127	4320	1196	1063	133	15719	12795	2925	11532	10269	1263
Mahottari	25172	25172		1202	1202		16995	16995		6974	6974	
Sarlahi	46115	42830	3285	4532	4283	249	24741	22704	2038	16841	15843	998

District	Buffalo											
	Three years and above											
	Total			Male			Female					
	Number of heads			Number of heads			Dry buffaloes			Milking buffaloes		
	Total	Local	Improved	Total	Local	Improved	Number of heads			Number of heads		
Total							Local	Improved	Total	Local	Improved	
Sindhuli	30708	30307	401	4708	4654	53	13963	13776	187	12037	11877	160
Ramechhap	29301	29004	297	1578	1578		16263	16012	252	11460	11414	46
Dolakha	21190	20713	477	2256	2256		10738	10325	413	8196	8133	64
Sindhupalchok	34176	29759	4417	2945	2520	425	15573	13478	2095	15658	13761	1897
Kavrepalanchok	38571	34717	3854	2355	2233	122	21900	19698	2202	14315	12785	1529
Lalitpur	10179	4423	5756	381	233	148	6518	2857	3661	3280	1333	1947
Bhaktapur	1592	1429	163	61	61		898	796	102	633	572	61
Kathmandu	4372	4002	371	1149	1149		1964	1667	296	1260	1186	74
Nuwakot	42112	38245	3868	2867	2840	27	20366	17527	2840	18879	17878	1001
Rasuwa	6545	6114	431	698	677	21	2257	2031	226	3590	3406	185
Dhading	50751	48141	2610	2709	2511	198	24847	23162	1685	23195	22468	727
Makwanpur	24528	23656	871	9949	9903	46	8940	8252	688	5639	5501	138
Rautahat	29744	28907	837	2900	2900		15604	15306	299	11240	10702	538
Bara	25863	22941	2921	1919	1718	200	16010	13862	2148	7933	7361	573
Parsa	17462	12945	4516	2222	1811	411	9419	6545	2874	5821	4589	1232
Chitawan	38771	33764	5007	4800	4510	290	22840	19737	3103	11131	9517	1614
Gorkha	35326	35027	298	746	716	30	18558	18379	179	16022	15932	90
Lamjung	22510	21954	556	963	926	37	11727	11375	352	9819	9652	167
Tanahu	37456	36111	1346	1543	1510	33	17563	16873	689	18351	17727	624
Syangja	57533	57301	231	1260	1260		34602	34422	180	21671	21620	51

District	Buffalo											
	Three years and above											
	Total			Male			Female					
	Number of heads			Number of heads			Dry buffaloes			Milking buffaloes		
	Total	Local	Improved	Total	Local	Improved	Number of heads			Number of heads		
Total							Local	Improved	Total	Local	Improved	
Kaski	35982	32701	3281	1120	1014	107	23979	21552	2427	10883	10136	747
Manang	4	4								4	4	
Mustang	60	60		5	5		20	20		35	35	
Myagdi	15552	15465	87	828	828		9811	9767	44	4913	4869	44
Parbat	26107	25844	263	821	805	16	18143	17913	230	7142	7126	16
Baglung	48747	48565	183	1200	1200		30933	30803	130	16614	16562	52
Gulmi	55063	54546	516	1194	1194		33773	33386	387	20096	19967	129
Palpa	35780	34980	801	715	601	114	20364	19878	486	14701	14501	200
Nawalparasi	45547	39590	5958	4497	4036	461	26175	22485	3690	14875	13068	1807
Rupandehi	42120	36912	5208	1254	1102	152	24482	20870	3611	16384	14940	1445
Kapilbastu	32110	30514	1596	3742	3715	28	15904	14913	991	12464	11886	578
Arghakhanchi	34002	33714	288	393	366	26	20286	20129	157	13323	13219	105
Pyuthan	31937	31910	27	1333	1333		15533	15506	27	15071	15071	
Rolpa	20885	20729	156	1799	1773	26	9908	9856	52	9178	9100	78
Rukum	26737	26714	23	2010	2010		14475	14452	23	10252	10252	
Salyan	12723	12686	37	889	889		7093	7056	37	4741	4741	
Dang	33064	32849	215	11535	11463	72	11177	11033	143	10353	10353	
Banke	29334	28118	1216	14834	14476	358	7679	7107	572	6821	6535	286
Bardiya	41399	41094	305	25815	25612	203	8876	8842	34	6708	6640	68
Surkhet	14638	14331	307	894	843	51	8583	8456	128	5160	5032	128

District	Buffalo											
	Three years and above											
	Total			Male			Female					
	Number of heads			Number of heads			Dry buffaloes			Milking buffaloes		
	Total	Local	Improved	Total	Local	Improved	Number of heads			Number of heads		
Total							Local	Improved	Total	Local	Improved	
Dailekh	26195	25877	318	1761	1712	49	13232	13012	220	11202	11153	49
Jajarkot	17152	16683	469	1262	1262		8705	8511	194	7184	6909	275
Dolpa	686	686		65	65		245	245		376	376	
Jumla	1595	1595		25	25		899	899		671	671	
Kalikot	12401	12384	17	375	375		6797	6797		5230	5213	17
Mugu	3303	3303		197	197		1458	1458		1647	1647	
Humla	1533	1533		168	168		505	505		860	860	
Bajura	13788	13703	85	695	678	17	5732	5715	17	7360	7309	51
Bajhang	18438	18438		1190	1190		8042	8042		9206	9206	
Achham	26034	26034		1198	1198		12118	12118		12717	12717	
Doti	11859	11859		993	993		5702	5702		5163	5163	
Kailali	43323	41036	2287	23345	22395	949	9752	9277	475	10227	9364	863
Kanchanpur	35965	35847	118	9463	9433	29	13678	13649	29	12824	12765	59
Dadeldhura	12598	12558	40	361	340	20	5928	5908	20	6309	6309	
Baitadi	36471	36441	29	2340	2340		17636	17636		16495	16466	29
Darchula	17192	17192		595	595		7137	7137		9461	9461	
NEPAL	1832037	1754619	77418	244319	238865	5453	917747	869782	47965	669971	645971	24000

Table 7a. Number of holdings reporting goats according to age (all ages and under six months), sex and type by Districts

District	Goat												
	All ages				Under six months								
	No. of holdings	No. of heads			No. of heads			No. of heads			No. of heads		
		Total	Local	Improved	Total	Local	Improved	Total	Local	Improved	Total	Local	Improved
Taplejung	18299	78328	78077	251	26464	26420	44	14082	14052	30	12382	12368	15
Panchthar	26122	121868	121615	253	34623	34623		19716	19716		14907	14907	
Ilam	33655	156517	155661	856	50726	50634	92	26219	26188	31	24507	24446	61
Jhapa	85801	289005	284663	4342	80472	79777	695	40931	40757	174	39541	39020	521
Morang	89711	329800	320642	9158	104942	102591	2351	52471	51295	1176	52471	51295	1176
Sunsari	56311	195304	193474	1830	64283	63703	580	30847	30624	223	33436	33079	357
Dhankuta	25757	166478	164485	1993	49321	48698	623	24536	24266	270	24785	24432	353
Terhathum	16382	88167	87745	422	25432	25269	162	12440	12342	97	12992	12927	65
Sankhuwasabha	23309	125750	125493	257	43479	43387	92	22668	22631	37	20811	20756	55
Bhojpur	24269	139420	139091	329	38895	38794	101	19473	19422	51	19422	19372	51
Solukhumbu	9373	43658	43609	49	12721	12721		6541	6541		6181	6181	
Okhaldhunga	21916	118601	118581	20	29379	29379		15724	15724		13655	13655	
Khotang	26190	153041	152741	300	41741	41579	161	21043	20928	115	20697	20651	46
Udayapur	43865	271722	270922	800	86947	86883	64	42626	42594	32	44322	44290	32
Saptari	62146	192941	191588	1353	59048	58480	567	27844	27582	262	31204	30898	305
Siraha	50168	140154	139357	797	46535	46436	100	21773	21723	50	24762	24713	50
Dhanusa	51166	138054	128010	10044	41279	37701	3577	19493	17933	1559	21786	19768	2018
Mahottari	52774	158050	157753	297	44673	44673	0	22009	22009	0	22664	22664	0
Sarlahi	69273	233406	231568	1838	62546	62190	356	29228	28931	296	33318	33259	59
Sindhuli	41621	265371	264511	860	72828	72563	265	36563	36497	66	36265	36067	199
Ramechhap	35833	197138	193674	3464	51730	50594	1135	26986	26491	495	24744	24104	640
Dolakha	35284	195344	191813	3531	61698	60602	1097	34380	33694	686	27319	26907	411

District	Goat												
	All ages				Under six months								
	No. of holdings	No. of heads			Total			Male			Female		
		Total	Local	Improved	Total	Local	Improved	Total	Local	Improved	Total	Local	Improved
Sindhupalchok	47386	250156	227943	22213	98840	88553	10287	48988	44485	4502	49852	44068	5784
Kavrepalanchok	54506	280856	246929	33927	101951	88790	13160	51061	43925	7136	50890	44865	6025
Lalitpur	10692	54525	41235	13290	18155	13082	5073	7713	5458	2255	10442	7624	2818
Bhaktapur	8209	29905	27030	2875	10493	9264	1229	4349	3809	541	6143	5455	688
Kathmandu	14981	65929	61007	4922	26512	24610	1903	13939	13442	496	12574	11167	1406
Nuwakot	39310	213502	199003	14499	62195	57327	4868	32032	29457	2575	30163	27870	2293
Rasuwa	4154	25125	23496	1629	9093	8249	844	4687	4176	511	4406	4073	333
Dhading	53416	317827	300201	17626	90099	83767	6332	47787	44579	3209	42311	39188	3123
Makwanpur	49946	344338	343407	931	119810	119369	441	55960	55862	98	63850	63507	343
Rautahat	52771	159003	157489	1514	47561	47336	224	21986	21873	112	25575	25463	112
Bara	52319	171095	161220	9875	66168	61619	4549	32812	30324	2488	33356	31295	2060
Parsa	35130	114097	102929	11168	36457	33728	2729	17413	16597	816	19044	17131	1913
Chitawan	55853	244839	228408	16431	93967	87038	6929	46196	42311	3885	47771	44726	3045
Gorkha	44784	254588	251482	3106	75464	74190	1274	38947	38349	597	36518	35841	677
Lamjung	23724	126110	121312	4798	46232	44487	1745	23220	22244	976	23012	22244	768
Tanahu	44360	267700	263767	3933	100493	99018	1475	50527	49790	737	49966	49228	737
Syangja	38554	164940	164399	541	69657	69296	361	33926	33836	90	35731	35460	271
Kaski	22450	101370	97203	4167	41034	38922	2112	19128	18057	1071	21906	20864	1042
Manang	386	5975	5975	0	1540	1540	0	802	802	0	738	738	0
Mustang	783	27525	27519	6	4514	4511	3	2238	2238	0	2276	2273	3
Myagdi	8473	36697	36630	67	12629	12596	34	5552	5552	0	7078	7044	34
Parbat	17346	57806	55692	2114	23819	22873	946	11275	10953	322	12544	11920	624
Baglung	29140	93969	93695	274	38026	37944	82	19725	19670	55	18301	18273	27

District	Goat												
	All ages				Under six months								
	No. of holdings	No. of heads			No. of heads			No. of heads			No. of heads		
		Total	Local	Improved	Total	Local	Improved	Total	Local	Improved	Total	Local	Improved
Gulmi	41942	143622	133374	10248	52812	48475	4337	27327	25140	2188	25485	23336	2149
Palpa	36226	207459	204670	2789	75963	74442	1521	36732	36044	688	39231	38398	833
Nawalparasi	61796	278147	260242	17905	93366	85861	7505	45324	42428	2896	48042	43433	4609
Rupandehi	53303	185332	173963	11369	74588	70664	3923	36246	33616	2630	38341	37049	1293
Kapilbastu	31315	110958	108394	2564	42744	42035	708	17779	17509	270	24965	24526	439
Arghakhanchi	33716	130342	125590	4752	54213	52556	1657	28263	27357	907	25950	25199	750
Pyuthan	33193	159011	158888	123	43961	43961	0	23165	23165	0	20796	20796	0
Rolpa	29449	166301	165107	1194	36586	36240	346	19047	18827	220	17538	17413	126
Rukum	22487	98724	97785	939	28715	28592	124	14580	14555	25	14135	14036	99
Salyan	35688	203411	202781	630	45791	45665	126	21382	21357	25	24408	24307	101
Dang	57707	269647	263423	6224	74387	72101	2286	36791	35267	1524	37596	36834	762
Banke	32327	125164	118524	6640	39358	36985	2374	18091	17386	706	21267	19599	1668
Bardiya	45439	162656	161658	998	54436	54167	269	27295	27180	115	27141	26988	154
Surkhet	40739	234335	228238	6097	66980	64667	2313	34184	32905	1279	32796	31762	1034
Dailekh	30108	163300	161604	1696	42403	42026	377	19820	19725	94	22584	22301	283
Jajarkot	15988	122975	117491	5484	28333	26511	1821	13080	12128	952	15253	14384	869
Dolpa	2386	29850	29847	3	7180	7180	0	3645	3645	0	3535	3535	0
Jumla	5535	46989	46989	0	12260	12260	0	5887	5887	0	6373	6373	0
Kalikot	8297	56349	55145	1204	15732	15386	346	7850	7734	115	7883	7652	231
Mugu	3293	39800	39786	14	8468	8462	7	4186	4179	7	4282	4282	0
Humla	3230	42778	42753	25	8376	8364	13	3598	3592	6	4778	4772	6
Bajura	10940	71678	70114	1564	17828	17358	471	8003	7775	228	9825	9582	243
Bajhang	14670	80054	79976	78	19807	19807	0	8817	8817	0	10989	10989	0

District	Goat												
	All ages				Under six months								
	No. of holdings	No. of heads			No. of heads			No. of heads			No. of heads		
		Total	Local	Improved	Total	Local	Improved	Total	Local	Improved	Total	Local	Improved
Achham	24538	130707	130620	87	30379	30379	0	13643	13643	0	16736	16736	0
Doti	24437	122510	122510	0	31699	31699	0	13940	13940	0	17759	17759	0
Kailali	56796	237812	231706	6106	63765	62040	1725	31976	31043	932	31789	30997	792
Kanchanpur	35722	111677	111169	508	34011	33855	156	14213	14174	39	19797	19680	117
Dadeldhura	16350	91944	91904	40	30162	30162	0	14482	14482	0	15680	15680	0
Baitadi	32946	125163	125065	98	31528	31495	33	14473	14473	0	17054	17022	33
Darchula	14792	70441	70441	0	20081	20081	0	8674	8674	0	11407	11407	0
NEPAL	2463253	11225130	10923416	301714	3509526	3398436	111090	1730456	1676450	54006	1779070	1721986	57084

Table 7b. Number of holdings reporting goats according to age (six months and above), sex and type by Districts...

District	Goat								
	Six months and above								
	Total			Male			Female		
	No. of heads			No. of heads			No. of heads		
	Total	Local	Improved	Total	Local	Improved	Total	Local	Improved
Taplejung	51864	51657	207	17643	17524	118	34221	34133	89
Panchthar	87245	86992	253	44016	43876	141	43229	43116	113
Ilam	105791	105027	764	59099	58457	642	46692	46570	122
Jhapa	208533	204886	3647	108724	105887	2837	99809	98998	811
Morang	224858	218052	6806	95908	92381	3527	128950	125671	3279
Sunsari	131021	129771	1250	49284	48257	1027	81738	81514	223
Dhankuta	117157	115787	1370	42969	42429	540	74189	73358	830
Terhathum	62735	62475	260	23889	23792	97	38846	38684	162
Sankhuwasabha	82271	82105	165	35225	35188	37	47046	46917	129
Bhojpur	100525	100297	228	40134	40058	76	60391	60239	152
Solukhumbu	30937	30888	49	10498	10481	16	20439	20406	33
Okhaldhunga	89222	89202	20	30383	30363	20	58839	58839	
Khotang	111300	111162	138	42155	42040	115	69145	69122	23
Udayapur	184775	184039	736	73571	73283	288	111204	110756	448
Saptari	133893	133108	786	46828	46522	305	87066	86586	480
Siraha	93619	92921	698	25310	25061	249	68308	67860	448
Dhanusa	96775	90308	6467	27519	25776	1743	69256	64532	4724
Mahottari	113377	113080	297	41996	41877	119	71381	71203	178
Sarlahi	170860	169378	1482	64147	63969	178	106713	105409	1304
Sindhuli	192543	191947	596	62504	62107	397	130038	129840	199
Ramechhap	145408	143079	2329	45413	44452	961	99995	98627	1368

District	Goat								
	Six months and above								
	Total			Male			Female		
	No. of heads			No. of heads			No. of heads		
	Total	Local	Improved	Total	Local	Improved	Total	Local	Improved
Dolakha	133646	131212	2434	42366	41441	925	91279	89771	1508
Sindhupalchok	151316	139390	11926	39536	36256	3280	111780	103133	8647
Kavrepalanchok	178905	158139	20766	53795	47813	5982	125110	110326	14784
Lalitpur	36370	28152	8217	10887	8900	1988	25483	19253	6230
Bhaktapur	19412	17766	1646	4669	4374	295	14744	13392	1351
Kathmandu	39417	36397	3019	14394	13360	1034	25023	23038	1985
Nuwakot	151307	141676	9631	43251	40182	3069	108056	101495	6562
Rasuwa	16032	15247	785	4369	4184	185	11663	11063	600
Dhading	227728	216434	11294	86933	80473	6460	140795	135961	4834
Makwanpur	224528	224038	490	80609	80462	147	143919	143576	343
Rautahat	111442	110152	1290	31015	30735	280	80427	79417	1010
Bara	104927	99601	5326	35261	34095	1166	69666	65507	4160
Parsa	77640	69201	8439	30184	26218	3966	47456	42983	4473
Chitawan	150872	141370	9502	54333	50501	3832	96539	90870	5670
Gorkha	179124	177292	1832	47071	46672	398	132053	130619	1434
Lamjung	79878	76825	3053	17716	16781	935	62162	60043	2118
Tanahu	167207	164749	2458	39151	38624	527	128056	126125	1931
Syangja	95283	95102	180	19129	19099	30	76154	76004	150
Kaski	60336	58281	2055	12009	11459	550	48327	46822	1505
Manang	4435	4435	0	1175	1175	0	3260	3260	0
Mustang	23011	23008	3	11782	11780	1	11229	11227	1
Myagdi	24068	24034	34	5233	5233	0	18835	18801	34
Parbat	33987	32819	1168	5154	4812	342	28833	28007	826

District	Goat								
	Six months and above								
	Total			Male			Female		
	No. of heads			No. of heads			No. of heads		
	Total	Local	Improved	Total	Local	Improved	Total	Local	Improved
Baglung	55943	55751	192	8328	8219	110	47615	47532	82
Gulmi	90810	84899	5911	16888	15967	921	73922	68932	4990
Palpa	131496	130228	1268	33979	33472	507	97517	96756	761
Nawalparasi	184781	174381	10400	48101	44910	3191	136680	129471	7209
Rupandehi	110744	103299	7445	29559	27686	1872	81186	75613	5573
Kapilbastu	68214	66359	1855	16429	15822	607	51785	50537	1248
Arghakhanchi	76129	73034	3095	12099	11662	438	64030	61372	2657
Pyuthan	115050	114928	123	23165	23043	123	91885	91885	0
Rolpa	129715	128867	849	35926	35643	283	93790	93224	566
Rukum	70009	69193	815	17051	16557	494	52958	52636	321
Salyan	157620	157116	504	49977	49750	227	107644	107366	277
Dang	195260	191323	3937	53176	51482	1693	142084	139840	2244
Banke	85806	81539	4266	27073	24731	2342	58733	56808	1925
Bardiya	108220	107490	729	32055	31594	461	76165	75896	269
Surkhet	167355	163572	3783	46622	45615	1007	120733	117957	2776
Dailekh	120897	119577	1319	31567	30876	691	89330	88702	628
Jajarkot	94642	90979	3663	26553	25290	1262	68089	65689	2401
Dolpa	22670	22667	3	7131	7128	3	15539	15539	0
Jumla	34729	34729	0	8931	8931	0	25798	25798	0
Kalikot	40617	39759	858	9383	9284	99	31234	30475	759
Mugu	31332	31325	7	7941	7941	0	23391	23384	7
Humla	34402	34389	13	12220	12214	6	22181	22175	6
Bajura	53850	52756	1093	7183	7077	106	46667	45680	987

District	Goat								
	Six months and above								
	Total			Male			Female		
	No. of heads			No. of heads			No. of heads		
	Total	Local	Improved	Total	Local	Improved	Total	Local	Improved
Bajhang	60247	60170	78	12903	12903	0	47345	47267	78
Achham	100328	100241	87	13152	13094	58	87177	87148	29
Doti	90811	90811	0	12201	12201	0	78610	78610	0
Kailali	174047	169666	4381	38874	37802	1072	135173	131864	3309
Kanchanpur	77666	77315	351	16986	16869	117	60680	60446	234
Dadeldhura	61782	61742	40	14102	14082	20	47680	47660	20
Baitadi	93635	93570	65	24830	24797	33	68805	68773	33
Darchula	50360	50360	0	12947	12947	0	37412	37412	0
NEPAL	7715604	7524980	190625	2380051	2313850	66201	5335554	5211130	124424

Table 8a. Number of holdings reporting sheep according to age (all ages and under six months), sex and type by Districts

District	Sheep												
	All ages				Under six months								
	No. of holdings	No. of heads			No. of heads			No. of heads			No. of heads		
		Total	Local	Improved	Total	Local	Improved	Total	Local	Improved	Total	Local	Improved
Taplejung	1256	5615	5615		1788	1788		819	819		969	969	
Panchthar	967	3590	3590		956	956		697	697		258	258	
Ilam	461	1659	1659		1156	1156		352	352		804	804	
Jhapa	624	1915	1915		670	670		383	383		287	287	
Morang	674	2250	2135	115	1096	1096		808	808		288	288	
Sunsari	592	3451	3451		2301	2301		1150	1150		1150	1150	
Dhankuta	180	1009	1009		359	359		202	202		157	157	
Terhathum	337	1578	1578		316	316		189	189		126	126	
Sankhuwasabha	1437	9226	9211	15	2898	2883	15	1390	1390		1508	1493	15
Bhojpur	836	4112	4112		1461	1461		748	748		714	714	
Solukhumbu	540	3622	3622		711	711		160	160		550	550	
Okhaldhunga	545	3261	3261		716	716		258	258		457	457	
Khotang	1075	4336	4336		1832	1832		1032	1032		800	800	
Udayapur	548	2741	2741	0	866	866	0	144	144	0	721	721	0
Saptari	550	2473	2473	0	1978	1978	0	1484	1484	0	495	495	0
Siraha	576	2170	2170	0	0	0	0	0	0	0	0	0	0
Dhanusa	571	1861	1657	204	814	669	145	436	349	87	378	320	58
Mahottari	659	1927	1927	0	1542	1542	0	771	771	0	771	771	0
Sarlahi	469	1648	1648	0	392	392	0	235	235	0	157	157	0
Sindhuli	413	2552	2552	0	1059	1059	0	674	674	0	385	385	0

District	Sheep												
	All ages				Under six months								
	No. of holdings	No. of heads			No. of heads			No. of heads			No. of heads		
		Total	Local	Improved	Total	Local	Improved	Total	Local	Improved	Total	Local	Improved
Ramechhap	284	1516	1487	29	309	294	15	103	103	0	206	191	15
Dolakha	565	2791	2791	0	788	788	0	428	428	0	360	360	0
Sindhupalchok	845	6461	6429	32	1941	1910	32	446	414	32	1496	1496	0
Kavrepalanchok	445	2318	2318	0	258	258	0	129	129	0	129	129	0
Lalitpur	352	1816	1816	0	392	392	0	178	178	0	214	214	0
Bhaktapur	290	1010	1010	0	220	220	0	176	176	0	44	44	0
Kathmandu	401	1668	442	1226	1472	245	1226	1079	98	981	392	147	245
Nuwakot	550	4194	4194	0	1277	1277	0	703	703	0	575	575	0
Rasuwa	271	3674	3674	0	1476	1476	0	769	769	0	708	708	0
Dhading	993	6438	6438	0	1062	1062	0	597	597	0	465	465	0
Makwanpur	369	2039	2039	0	1359	1359	0	1020	1020	0	340	340	0
Rautahat	199	486	486	0	203	203	0	122	122	0	81	81	0
Bara	286	812	812	0	325	325	0	325	325	0	0	0	0
Parsa	266	741	684	57	456	399	57	171	114	57	285	285	0
Chitawan	703	3359	3359	0	1260	1260	0	756	756	0	504	504	0
Gorkha	1810	14791	14791	0	3293	3293	0	1725	1725	0	1567	1567	0
Lamjung	1812	12924	12859	65	4438	4389	49	2390	2373	16	2048	2016	33
Tanahu	469	3017	3017	0	1185	1185	0	323	323	0	862	862	0
Syangja	604	3335	3120	215	1130	1130	0	538	538	0	592	592	0
Kaski	419	4820	4820	0	1047	1047	0	578	578	0	468	468	0
Manang	138	2178	2178	0	499	499	0	333	333	0	166	166	0

District	Sheep												
	All ages				Under six months								
	No. of holdings	No. of heads			Total			Male			Female		
		Total	Local	Improved	Total	Local	Improved	Total	Local	Improved	Total	Local	Improved
Mustang	138	3079	3079	0	558	558	0	329	329	0	229	229	0
Myagdi	295	8051	8051	0	3189	3189	0	1591	1591	0	1598	1598	0
Parbat	256	1517	1517	0	1138	1138	0	379	379	0	758	758	0
Baglung	734	7199	7199	0	1427	1427	0	793	793	0	634	634	0
Gulmi	598	3128	3128	0	1162	1162	0	559	559	0	603	603	0
Palpa	361	1978	1978	0	584	584	0	180	180	0	405	405	0
Nawalparasi	1874	9086	9086	0	2726	2726	0	1211	1211	0	1514	1514	0
Rupandehi	773	4024	3875	149	2236	2236	0	745	745	0	1490	1490	0
Kapilbastu	895	5328	5328	0	2456	2456	0	1096	1096	0	1360	1360	0
Arghakhanchi	189	1225	972	253	465	211	253	338	127	211	127	84	42
Pyuthan	1551	6874	6874	0	1821	1821	0	966	966	0	855	855	0
Rolpa	5702	22365	22365	0	4685	4685	0	2569	2569	0	2116	2116	0
Rukum	7432	37364	37364	0	12037	12037	0	6163	6163	0	5874	5874	0
Salyan	10424	24860	24783	77	5034	4995	39	2749	2711	39	2285	2285	0
Dang	7558	32293	32293	0	8165	8165	0	3185	3185	0	4979	4979	0
Banke	2642	10639	10521	118	2246	2246	0	1182	1182	0	1064	1064	0
Bardiya	4854	19553	19467	86	5973	5973	0	3395	3395	0	2578	2578	0
Surkhet	2985	8090	7969	121	1851	1771	80	684	644	40	1167	1127	40
Dailekh	920	6581	6581	0	2742	2742	0	1841	1841	0	901	901	0
Jajarkot	2776	14195	14132	63	3353	3322	31	1504	1473	31	1849	1849	0
Dolpa	1610	18265	18265	0	5206	5206	0	2578	2578	0	2628	2628	0

District	Sheep												
	All ages				Under six months								
	No. of holdings	No. of heads			No. of heads			No. of heads			No. of heads		
		Total	Local	Improved	Total	Local	Improved	Total	Local	Improved	Total	Local	Improved
Jumla	3349	75487	75487	0	20421	20421	0	9882	9882	0	10539	10539	0
Kalikot	1010	18853	18853	0	4734	4734	0	2487	2487	0	2247	2247	0
Mugu	1172	21952	21952	0	4499	4499	0	2073	2073	0	2426	2426	0
Humla	1463	22495	22495	0	3930	3930	0	1981	1981	0	1948	1948	0
Bajura	1065	18235	18235	0	4631	4631	0	1490	1490	0	3141	3141	0
Bajhang	724	15488	15488	0	4608	4608	0	2330	2330	0	2278	2278	0
Achham	812	4683	4683	0	1155	1155	0	513	513	0	642	642	0
Doti	473	2195	2195	0	732	732	0	0	0	0	732	732	0
Kailali	5599	24341	24239	102	6047	6047	0	3023	3023	0	3023	3023	0
Kanchanpur	1538	6482	6482	0	2352	2352	0	784	784	0	1568	1568	0
Dadeldhura	377	1361	1361	0	495	495	0	289	289	0	206	206	0
Baitadi	568	2252	2252	0	1001	1001	0	500	500	0	500	500	0
Darchula	366	11982	11982	0	2723	2723	0	948	948	0	1776	1776	0
NEPAL	98464	612884	610017	2867	173330	171430	1900	84937	83475	1461	88393	87955	439

Table 8b. Number of holdings reporting sheep according to age (six months and above), sex and type by District - District Statistics of Nepal

District	Sheep								
	Six months and above								
	Total			Male			Female		
	No. of heads			No. of heads			No. of heads		
	Total	Local	Improved	Total	Local	Improved	Total	Local	Improved
Taplejung	3827	3827		1654	1654		2172	2172	
Panchthar	2634	2634		1240	1240		1395	1395	
Ilam	503	503		352	352		151	151	
Jhapa	1245	1245		479	479		766	766	
Morang	1154	1038	115	635	577	58	519	462	58
Sunsari	1150	1150		230	230		920	920	
Dhankuta	650	650		157	157		493	493	
Terhathum	1262	1262		410	410		852	852	
Sankhuwasabha	6328	6328		2218	2218		4110	4110	
Bhojpur	2651	2651		1087	1087		1563	1563	
Solukhumbu	2911	2911		1398	1398		1513	1513	
Okhaldhunga	2545	2545		1034	1034		1511	1511	
Khotang	2504	2504		981	981		1523	1523	
Udayapur	1875	1875	0	1154	1154	0	721	721	0
Saptari	495	495	0	0	0	0	495	495	0
Siraha	2170	2170	0	0	0	0	2170	2170	0
Dhanusa	1047	989	58	494	494	0	552	494	58
Mahottari	385	385	0	385	385	0	0	0	0
Sarlahi	1256	1256	0	392	392	0	863	863	0
Sindhuli	1493	1493	0	578	578	0	915	915	0
Ramechhap	1207	1192	15	471	471	0	736	721	15

District	Sheep Livestock Statistics of Nepal								
	Six months and above								
	Total			Male			Female		
	No. of heads			No. of heads			No. of heads		
	Total	Local	Improved	Total	Local	Improved	Total	Local	Improved
Dolakha	2003	2003	0	473	473	0	1531	1531	0
Sindhupalchok	4520	4520	0	1209	1209	0	3310	3310	0
Kavrepalanchok	2060	2060	0	515	515	0	1545	1545	0
Lalitpur	1424	1424	0	463	463	0	961	961	0
Bhaktapur	790	790	0	307	307	0	483	483	0
Kathmandu	196	196	0	0	0	0	196	196	0
Nuwakot	2917	2917	0	1171	1171	0	1746	1746	0
Rasuwa	2198	2198	0	748	748	0	1449	1449	0
Dhading	5376	5376	0	1460	1460	0	3916	3916	0
Makwanpur	680	680	0	0	0	0	680	680	0
Rautahat	284	284	0	203	203	0	81	81	0
Bara	487	487	0	0	0	0	487	487	0
Parsa	285	285	0	57	57	0	228	228	0
Chitawan	2099	2099	0	336	336	0	1763	1763	0
Gorkha	11498	11498	0	1791	1791	0	9707	9707	0
Lamjung	8486	8470	16	2162	2162	0	6324	6308	16
Tanahu	1832	1832	0	539	539	0	1293	1293	0
Syangja	2205	1990	215	161	161	0	2044	1829	215
Kaski	3773	3773	0	386	386	0	3388	3388	0
Manang	1679	1679	0	696	696	0	983	983	0
Mustang	2521	2521	0	1004	1004	0	1517	1517	0
Myagdi	4862	4862	0	1774	1774	0	3088	3088	0

District	Sheep Livestock Statistics of Nepal								
	Six months and above								
	Total			Male			Female		
	No. of heads			No. of heads			No. of heads		
	Total	Local	Improved	Total	Local	Improved	Total	Local	Improved
Parbat	379	379	0	0	0	0	379	379	0
Baglung	5772	5772	0	1808	1808	0	3964	3964	0
Gulmi	1966	1966	0	201	201	0	1765	1765	0
Palpa	1394	1394	0	270	270	0	1124	1124	0
Nawalparasi	6360	6360	0	1615	1615	0	4745	4745	0
Rupandehi	1788	1639	149	745	596	149	1043	1043	0
Kapilbastu	2872	2872	0	756	756	0	2116	2116	0
Arghakhanchi	760	760	0	42	42	0	718	718	0
Pyuthan	5053	5053	0	1709	1709	0	3344	3344	0
Rolpa	17680	17680	0	5037	5037	0	12643	12643	0
Rukum	25327	25327	0	6645	6645	0	18682	18682	0
Salyan	19826	19787	39	4763	4724	39	15063	15063	0
Dang	24128	24128	0	4174	4174	0	19954	19954	0
Banke	8393	8275	118	2364	2246	118	6029	6029	0
Bardiya	13580	13494	86	3868	3782	86	9712	9712	0
Surkhet	6239	6198	40	2576	2576	0	3663	3622	40
Dailekh	3839	3839	0	1254	1254	0	2585	2585	0
Jajarkot	10842	10811	31	3290	3290	0	7552	7521	31
Dolpa	13059	13059	0	3861	3861	0	9198	9198	0
Jumla	55066	55066	0	16556	16556	0	38511	38511	0
Kalikot	14119	14119	0	3477	3477	0	10642	10642	0
Mugu	17453	17453	0	5510	5510	0	11943	11943	0

District	Sheep								
	Six months and above								
	Total			Male			Female		
	No. of heads			No. of heads			No. of heads		
	Total	Local	Improved	Total	Local	Improved	Total	Local	Improved
Humla	18565	18565	0	6910	6910	0	11655	11655	0
Bajura	13604	13604	0	4433	4433	0	9171	9171	0
Bajhang	10880	10880	0	4415	4415	0	6465	6465	0
Achham	3528	3528	0	257	257	0	3272	3272	0
Doti	1463	1463	0	244	244	0	1219	1219	0
Kailali	18294	18192	102	4202	4100	102	14092	14092	0
Kanchanpur	4130	4130	0	993	993	0	3136	3136	0
Dadeldhura	866	866	0	206	206	0	660	660	0
Baitadi	1251	1251	0	1001	1001	0	250	250	0
Darchula	9259	9259	0	4782	4782	0	4477	4477	0
NEPAL	439554	438586	968	128897	128357	541	310657	310230	427

Table 9. Number of holdings reporting pigs according to age and type by Districts

District	Pig									
	No. of holdings	Total			Under six months			Six months and above		
		Number of heads			Number of heads			Number of heads		
		Total	Local	Improved	Total	Local	Improved	Total	Local	Improved
Taplejung	15790	25500	24420	1080	11838	11410	428	13662	13011	651
Panchthar	23073	39194	39194		17848	17848		21346	21346	
Ilam	21966	36602	35078	1524	13676	13095	580	22926	21983	943
Jhapa	25501	52365	50150	2215	24034	23094	940	28331	27055	1276
Morang	37378	70715	70023	692	37018	36603	415	33697	33420	277
Sunsari	18340	35034	32258	2776	16988	16327	661	18046	15931	2115
Dhankuta	18090	34205	32144	2061	15086	14112	974	19119	18031	1087
Terhathum	10779	19414	19388	26	8419	8393	26	10995	10995	
Sankhuwasabha	15739	25478	21673	3805	9841	8114	1728	15637	13559	2078
Bhojpur	20709	36004	34279	1725	14175	13205	970	21829	21074	755
Solukhumbu	7381	10477	10462	15	3483	3483		6994	6980	15
Okhaldhunga	7783	12077	12077		6052	6052		6025	6025	
Khotang	20197	29599	29161	438	14371	14237	133	15228	14923	305
Udayapur	19886	32059	31909	150	15444	15414	30	16615	16495	120
Saptari	1384	4629	4454	175	1310	1135	175	3319	3319	0
Siraha	946	2556	2346	210	910	735	175	1646	1611	35
Dhanusa	847	2221	2221	0	0	0	0	2221	2221	0
Mahottari	1183	2727	2440	287	718	718	0	2009	1722	287
Sarlahi	2169	4990	4990	0	1761	1761	0	3229	3229	0
Sindhuli	11589	18640	17068	1572	7770	6854	917	10870	10215	655
Ramechhap	7556	12078	11717	361	4912	4867	45	7166	6850	315
Dolakha	2006	3784	3570	214	1000	928	71	2784	2642	143

District	Pig									
	No. of holdings	Total			Under six months			Six months and above		
		Number of heads			Number of heads			Number of heads		
		Total	Local	Improved	Total	Local	Improved	Total	Local	Improved
Sindhupalchok	2094	4233	3712	521	1889	1628	260	2344	2084	260
Kavrepalanchok	3057	6789	6063	726	3160	2690	470	3629	3373	256
Lalitpur	391	1866	1548	318	1270	993	278	596	556	40
Bhaktapur	269	1780	312	1469	1291	0	1291	490	312	178
Kathmandu	609	5019	120	4900	3217	46	3171	1802	74	1728
Nuwakot	966	2332	1759	573	1391	1227	164	941	532	409
Rasuwa	77	329	287	42	59	59	0	270	228	42
Dhading	4979	9198	9135	63	2474	2474	0	6724	6661	63
Makwanpur	4132	8444	7460	984	2951	2541	410	5493	4919	574
Rautahat	1564	3445	3445	0	1198	1198	0	2247	2247	0
Bara	1837	4322	3686	636	1907	1780	127	2415	1907	508
Parsa	914	2949	2217	732	1378	969	409	1571	1248	323
Chitawan	4462	10271	5598	4673	6328	3359	2969	3943	2239	1704
Gorkha	6004	9308	9210	98	4148	4082	65	5160	5128	33
Lamjung	1042	2008	1616	392	1246	923	323	762	692	69
Tanahu	14473	27448	25152	2296	12020	10297	1722	15428	14854	574
Syangja	7909	12588	11857	731	5774	5543	231	6814	6313	500
Kaski	886	4235	2372	1863	2137	1000	1137	2098	1372	725
Manang	28	42	21	21	8	1	7	34	20	14
Mustang	48	307	293	14	75	75	0	232	218	14
Myagdi	226	656	656	0	525	525	0	131	131	0
Parbat	515	1336	1310	26	838	812	26	498	498	0
Baglung	1792	3245	3040	205	1848	1725	123	1397	1314	82

District	Pig									
	No. of holdings	Total			Under six months			Six months and above		
		Number of heads			Number of heads			Number of heads		
		Total	Local	Improved	Total	Local	Improved	Total	Local	Improved
Gulmi	2437	4119	2060	2059	1995	837	1158	2124	1223	901
Palpa	16526	28990	26984	2006	13267	12693	573	15723	14290	1433
Nawalparasi	12646	28596	23261	5335	14013	11524	2490	14583	11737	2845
Rupandehi	3693	8853	7357	1496	2868	2494	374	5985	4863	1122
Kapilbastu	1996	4810	4352	458	1718	1718	0	3092	2634	458
Arghakhanchi	863	1680	840	840	672	336	336	1008	504	504
Pyuthan	2169	4193	4083	110	1986	1876	110	2207	2207	0
Rolpa	5189	8255	8255	0	3414	3414	0	4841	4841	0
Rukum	3540	8828	8828	0	5356	5356	0	3472	3472	0
Salyan	2996	5833	5833	0	2643	2643	0	3190	3190	0
Dang	17220	29955	29240	715	13995	13638	357	15960	15603	357
Banke	4991	10326	9282	1044	4734	4101	634	5592	5182	410
Bardiya	12225	18118	17832	286	6080	5876	204	12038	11956	82
Surkhet	6434	11026	7979	3047	5485	4322	1164	5541	3657	1884
Dailekh	1798	4001	4001	0	1029	1029	0	2972	2972	0
Jajarkot	177	890	890	0	39	39	0	851	851	0
Dolpa	177	1410	1410	0	736	736	0	674	674	0
Jumla	190	995	995	0	522	522	0	473	473	0
Kalikot	137	601	601	0	429	429	0	172	172	0
Mugu	97	474	328	146	182	73	109	292	255	36
Humla	94	708	626	82	163	163	0	545	463	82
Bajura	268	1249	1049	200	500	350	150	749	699	50
Bajhang	369	1728	1487	241	1005	764	241	723	723	0

District	Pig									
	Total				Under six months			Six months and above		
	No. of holdings	Number of heads			Number of heads			Number of heads		
		Total	Local	Improved	Total	Local	Improved	Total	Local	Improved
Achham	373	1128	752	376	752	376	376	376	376	0
Doti	448	1060	1060	0	848	848	0	212	212	0
Kailali	22886	34221	32587	1634	16294	15146	1148	17927	17442	486
Kanchanpur	8554	12956	11192	1764	4466	3859	606	8490	7333	1158
Dadeldhura	537	1307	1202	105	523	471	52	784	732	52
Baitadi	327	1134	1134	0	0	0	0	1134	1134	0
Darchula	61	255	182	73	109	73	36	146	109	36
NEPAL	477984	870197	807099	63098	388808	356791	32017	481389	450308	31082

Total 10. Number of livestock species by Village Development Committees (VDC)/Municipalities

Districts	VDC/Municipality	Cattle	Buffalo	Yak/ Nak/ Chauri	Sheep	Goat	Pig
Taplejung	Ambegudin	1261	829	8	136	1712	291
	Angkhop	1457	399	1	403	1927	398
	Chaksibote	461	218		11	580	207
	Change	1739	461	9	78	2905	1108
	Dhungesanghu	1410	341		70	2281	955
	Dokhu	1053	538		107	2135	811
	Dummrise	736	341	12	3	1120	393
	Ekhabu	1046	35	5	193	1461	479
	Hangdewa	1234	475		110	2371	588
	Hangpang	1789	577	25	127	2920	964
	Kalikhola	828	68	90	133	644	51
	Khamlung	539	130	21	5	709	443
	Khejenim	899	63	1	102	1310	417
	Khewang	1177	452	35	81	2117	359
	Khokling	1489	551		67	2443	574
	Lelep	1407	10	663	283	1350	499
	Limbudin	870	264	4	135	1206	444
	Lingtep	550	83	1	32	799	417
	Linkhim	754	110		131	1702	527
	Liwang	616	190	1	78	1018	552
	Mamangkhe	381	199		20	712	260
	Mehele	1097	412	17	87	1653	246
	Nalbu	653	176	9	69	757	478
	Nangkholyang	1337	627	2	52	2054	653
	Nidhuradin	1167	478	3	46	2149	379
	Olangchung Gola	1		536	2	45	
	Papung	814	82	780	130	743	276
	Pedang	1007	314	30	55	1350	231
	Phakumba	1688	511	124	134	2296	1117
	Phawakhola	642	245	5	300	919	258
	Phulbari	1639	784		72	3348	578
	Phungling	2454	876	9	293	5037	2452
	Phurumbu	1020	259		151	1712	355
	Sadewa	518	115		29	707	159
	Sanghu	1468	339	11	156	1877	972
	Santhakra	1028	234	7	147	1440	756
	Sanwa	749	296	21	50	1222	613

Districts	VDC/Municipality	Cattle	Buffalo	Yak/ Nak/ Chauri	Sheep	Goat	Pig
	Sawandin	556	97		15	652	340
	Sablakhu	898	370		115	1560	374
	Sikaicha	922	422	46	11	1464	462
	Sinam	735	312		6	1730	451
	Surumkhim	1172	191	103	256	948	193
	Tapethok	441	3		54	882	307
	Tellok	985	364		40	1511	354
	Thechambu	1385	742	41	216	2569	638
	Thinglabu	1100	147	29	303	1455	647
	Thukimma	833	317	5	211	1153	694
	Thumbedin	980	469		3	1909	384
	Tiringe	689	428	2	96	1312	259
	Yamfudin	548	52	223	211	452	137
	Total	50222	15996	2879	5615	78328	25500
Panchthar	Aangna	1531	622	4	122	2998	577
	Aangsarang	1944	810	3	34	3565	1396
	Aarubote	1688	352	4	83	2988	776
	Amarpur	2505	1483		41	5362	852
	Bharapa	2494	1565		138	5517	1474
	Chilingdin	1294	130			1677	1090
	Chokmagu	1078	589	1	21	1831	664
	Chyangthapu	1480	190	22	70	1231	392
	Durdimba	1469	308		25	3387	544
	Ekteen	2505	1016	2	326	3348	902
	Embung	809	270		41	1342	571
	Phalaincha	2038	249	81	355	1986	668
	Hangum	1043	482		7	2207	476
	Kurumba	1148	255		2	2362	691
	Limba	2237	416		4	3944	837
	Lungrupa	2037	537		103	2654	1230
	Lumphabung	1078	463			1777	699
	Mangjabung	1362	575		4	2760	824
	Mauwa	2179	824		105	4638	610
	Memeng	2038	340	47	308	2598	785
	Nagi	1391	810	2	239	2639	961
	Nangeen	2191	1006	3	41	3523	1180
	Nawamidanda	1503	749		32	2966	1072
	Olane	972	366			2049	486

Districts	VDC/Municipality	Cattle	Buffalo	Yak/ Nak/ Chauri	Sheep	Goat	Pig
	Oyam	1543	585	2	132	2119	761
	Panchami	1954	971	3	142	3260	903
	Pauwa Sartap	1596	250	2	34	2488	1117
	Phaktep	1358	207			2266	1068
	Phidim	2243	892		81	3617	2611
	Prangbung	2089	187	89	183	2578	911
	Rabi	1389	229		29	2094	488
	Rani Gaun	2119	1005		33	4813	1233
	Ranitar	2552	685	2	305	3317	1146
	Sarang Danda	2446	625		33	4149	1688
	Sidin	1634	429		72	1997	975
	Siwa	1102	579		23	1914	921
	Subhang	1937	1010	2	61	3337	1061
	Syabrumba	1634	831		205	3626	612
	Tharpu	1453	795		81	2711	847
	Yanganam	1909	490		53	3374	1943
	Yasok	1821	759		22	4859	1152
	Total	70793	24936	269	3590	121868	39194
Ilam	Amchok	2061	898		15	2996	701
	Bajho	4255	538		18	7846	761
	Barbote	2922	307		39	2585	718
	Chamaita	3669	821	1	209	1880	811
	Chisapani	2962	251	3	38	4295	672
	Chulachuli	5990	3301	23	7	9496	3595
	Danabari	6079	665			8175	2555
	Dhuseni	2150	455			3920	916
	Ebhang	2724	703		21	4288	768
	Ektappa	2452	798		21	3711	883
	Erautar	2896	193		1	3304	425
	Gajurmukhi	1708	256		37	3613	569
	Godak	2578	206		47	1931	715
	Gorkhe	2338	71	2	42	1738	428
	Ilam Municipality	3445	165	1	105	4999	1393
	Jamuna	1928	200		52	1888	315
	Jirmale	2930	421	4	31	2904	500
	Jitpur	4078	360	1	31	5880	1143
	Jogmai	2348	103	1	3	2002	307
	Kanyam	3879	331	10	82	3498	441

Districts	VDC/Municipality	Cattle	Buffalo	Yak/ Nak/ Chauri	Sheep	Goat	Pig
	Kolbung	2798	212		1	2842	718
	Laxmipur	5137	322	1	44	4189	1048
	Lumde	1261	213		12	2019	456
	Mabu	1812	170	45	49	1867	332
	Mahamai	5496	713		12	6305	2010
	Maimajhuwa	2002	223	25	174	2233	364
	Maipokhari	2134	146		12	931	597
	Mangalbare	3618	538		2	3553	878
	Namsaling	4035	286	1	150	3694	811
	Naya Bazar	2856	151		19	2438	247
	Panchakanya	4339	296	1	19	2020	1063
	Pasupati Nagar	3435	55		7	1648	678
	Phakphok	2095	924		14	2259	683
	Phikal Bazar	4227	176	1	56	2406	692
	Phuyatappa	1319	236		8	1695	418
	Puwamajhuwa	2086	124	2	22	1274	351
	Pyang	1560	236		22	1168	476
	Sakfara	1476	436		4	2908	439
	Sakhejung	2026	88		24	1464	511
	Samalbung	2737	236	2	26	2732	462
	Sangrumba	3107	587		10	2969	851
	Shanti Danda	2810	287		38	3177	421
	Shantipur	3508	278		21	4736	430
	Shree Antu	1663	65		1	1925	466
	Siddhithumka	2374	282		14	3506	556
	Soyak	2214	338		71	3478	692
	Soyang	3286	281		10	3342	640
	Sulubung	1835	221		14	1600	467
	Sumbek	1478	112		4	1190	229
	Total	142116	19275	124	1659	156517	36602
Jhapa	Anarmani	2432	386		90	3033	634
	Arjundhara	7157	1337		20	7657	1383
	Bahundangi	8459	2326		28	10772	2046
	Baigundhura	2948	1339			4682	269
	Balubadi	2515	462		23	2316	193
	Baniyani	2556	333		8	1963	88
	Bhadrapur Municipality	2490	117		15	1656	244
	Budhabare	6087	1756		9	7761	1473

Districts	VDC/Municipality	Cattle	Buffalo	Yak/ Nak/ Chauri	Sheep	Goat	Pig
	Chakchaki	3892	1096		27	5032	400
	Chandragadhi	5553	660		2	5695	459
	Charpane	2735	507		72	3174	609
	Damak Municipality	10942	3062		197	14382	5184
	Dangibari	3109	828			3781	405
	Dhajjan	2901	559		22	3689	1336
	Dharampur	5823	2045		280	7687	2265
	Duwagadhi	3144	547		68	2741	569
	Garamani	6993	1454		40	9129	937
	Gauradaha	5659	1433		41	7802	720
	Gauriganj	4229	735		22	4183	355
	Ghailadubba	4047	896		11	4555	660
	Gherabari	3166	801		2	2997	173
	Goldhap	3045	978			4254	949
	Haldibari	2846	500		15	3957	495
	Jalthal	5393	1439		39	6994	2061
	Juropani	4858	1065		13	6207	238
	Jyamirgadhi	5119	992		132	5010	592
	Kechana	2552	163		28	1895	51
	Khajurgachhi	4271	772		8	3840	145
	Khudunabari	5444	1980		23	7166	1763
	Kohabara	3916	1772			5379	444
	Korobari	3069	654		50	2983	274
	Kumarkhod	3514	1135		16	3674	620
	Lakhanpur	6453	2326		11	8384	2410
	Mahabhara	2802	795		53	2927	398
	Maharaniyhoda	4356	1568		25	7009	477
	Maheshpur	5065	573			4973	1007
	Mechinagar Municipality	9943	1614		48	10606	2918
	Panchgachhi	4118	811		21	3749	254
	Pathamari	2344	185		27	1587	42
	Pathariya	5068	664		19	4344	181
	Prithvinagar	6408	905		151	7663	1836
	Rajgadhd	6367	1857		3	6924	572
	Sanischare	6618	1124		19	7698	2034
	Satasidham	8559	1810		20	9742	3327
	Shantinagar	6030	764		57	7496	2638
	Sharanamati	6490	2252		40	7963	691

Districts	VDC/Municipality	Cattle	Buffalo	Yak/ Nak/ Chauri	Sheep	Goat	Pig
	Shivaganj	4597	1358		27	5489	873
	Surunga	8098	2377		9	9289	1591
	Taghandubba	3947	1330		5	4348	297
	Topgachhi	9068	3488		79	12768	2785
	Total	247195	59930		1915	289005	52365
Morang	Amahibariyati	2184	369			2961	27
	Amardaha	4371	1570		4	5238	633
	Amgachhi	1999	369			2563	26
	Babiya Birta	6085	1846		14	7019	1554
	Bahuni	5266	1171		7	7322	961
	Baijanathpur	1808	124		2	1730	266
	Banigama	4192	322		37	4184	1165
	Baradanga	4801	932		29	4002	151
	Bayarban	6524	1876		199	10074	2941
	Belbari	5479	877		24	8824	3896
	Bhaudaha	2798	168		3	2652	474
	Bhogateni	2946	87		14	7582	1333
	Biratnagar Sub-Metropolitan City	14628	2084		147	11971	767
	Budhanagar	4929	1055		34	3537	94
	Dadarbairiya	3336	263		11	2983	308
	Dainiya	4224	817		7	4417	109
	Dangihat	5903	1142		70	8747	2988
	Dangraha	2662	250			2839	755
	Drabesh	5644	2646		15	7773	809
	Dulari	3094	916		9	3898	1100
	Govindapur	6118	2531		84	7766	653
	Haraicha	2580	444			3113	538
	Hasandaha	4136	1332			5991	829
	Hathimudha	3531	283		3	3075	665
	Hoklabari	1785	1035		3	3111	309
	Indrapur	3774	706		11	5869	1320
	Itahara	5239	2523		25	9349	994
	Jante	3465	550		39	7597	1880
	Jhorahat	2259	134			2387	528
	Jhurkiya	4441	695		15	4265	62
	Kaseni	4108	589		22	3759	791
	Katahari	4374	615		22	4183	258
	Kadmaha	2214	519		2	2997	46

Districts	VDC/Municipality	Cattle	Buffalo	Yak/ Nak/ Chauri	Sheep	Goat	Pig
	Kerabari	6316	1330		102	12083	3625
	Keroun	4143	1234		4	6568	1335
	Lakhantari	2375	63			1810	635
	Letang	4552	1300		100	7518	3456
	Madhumalla	6799	1345		58	7977	2835
	Mahadewa	2767	253			2568	20
	Majhare	3064	694		44	4010	367
	Matigachha	4674	960		6	5126	292
	Motipur	3363	90		4	3256	1228
	Mrigauliya	4752	889		35	6365	1246
	Necha	748	164		6	1507	45
	Pathari	3117	731			5160	3761
	Patigaun	1410	187		60	3068	538
	Pokhariya	1040	217				42
	Rajghat	4342	1891		335	6016	2005
	Ramite Khola	2212	30			4177	609
	Rangeli	4182	761		10	3575	71
	Sanischare	6088	989		6	8452	3821
	Sidharaha	2484	43			2484	516
	Sijuwa	4114	1941		311	5984	1104
	Sinhadevi Sombare	1349	319		22	2996	627
	Sisabanibadahara	3013	50		8	2895	980
	Sisawanijahada	2557	448			2774	147
	Sorabhag	3707	673		94	4208	159
	Sundarpur	3787	1021		30	5426	2050
	Takuwa	2770	613		11	3209	58
	Tandi	3626	363			6730	1943
	Tankisinuwari	4146	599			4193	571
	Tetariya	3607	159		10	3190	756
	Thalaha	3470	651		4	3864	695
	Urlabari	5373	935		24	8226	3142
	Warangi	1886	9		114	3316	633
	Yangshila	3572	240			7291	2173
	Total	256302	52032		2250	329800	70715
Sunsari	Ekamba	3338	119			2678	182
	Amaduwa	3920	552		1	3945	162
	Amahibelaha	3205	642		35	2954	133
	Aurabani	3351	260		9	2162	519

Districts	VDC/Municipality	Cattle	Buffalo	Yak/ Nak/ Chauri	Sheep	Goat	Pig
	Babiya	2919	667			2276	13
	Bakalauri	5655	890		1	6681	1095
	Barahachhetra	3780	728		38	8175	1719
	Basantapur	1691	820		5	1478	5
	Bhadgaun Sinawari	3863	437		10	3618	570
	Bhaluwa	2153	32		2	1821	350
	Bharaul	6064	1666		9	10637	1528
	Bhokraha	5685	1987		11	5934	214
	Bishnupaduka	2398	30		18	6749	1404
	Chandwela	3101	105		20	2395	272
	Chhitaha	4889	484		13	3371	269
	Chimadi	3206	294			2707	343
	Dewanganj	1911	734		8	1558	27
	Dharan Municipality	1788	372		53	6142	7430
	Ghuskee	2135	630		38	1846	26
	Duhabi	2962	250		1	2318	389
	Dumraha	7358	1022		39	7561	395
	Gautampur	1482	524			983	22
	Hansaposa	3325	767		16	4734	1626
	Harinagara	2913	257		574	1476	277
	Haripur	3950	1350		19	2378	42
	Inaruwa Municipality	4673	885		24	3903	292
	Itahari Municipality	5477	1403		61	8256	3518
	Jalpapur	1984	83			1644	19
	Kaptanganj	3034	1316		562	1878	26
	Khanar	3949	236		21	3512	1171
	Laukahi	1153	291		69	939	191
	Madhelee	3064	46		7	2213	331
	Madhesa	2662	395			2712	100
	Madhuwan	2681	669		4	2839	275
	Madhyaharshahi	2269	836		513	1553	24
	Mahendranagar	7280	2833		34	11430	2501
	Narsinghatappu	6460	2297		106	4728	150
	Pakali	2901	275		7	2826	383
	Panchakanya	3417	772		422	8117	2934
	Pashchim Kushaha	3854	1041		11	3309	132
	Prakashpur	5502	3104		109	7693	1581
	Purbakushaha	3441	315			2645	208

Districts	VDC/Municipality	Cattle	Buffalo	Yak/ Nak/ Chauri	Sheep	Goat	Pig
	Ramganj Belgachhi	3395	707		11	2994	70
	Rajganj Sinuwari	4184	1628		41	3381	94
	Ramnagar Bhutaha	3214	491		17	3902	35
	Sahebganj	1261	581		258	855	11
	Satterjhora	4561	790		1	3316	212
	Simariya	2207	92		24	1710	429
	Singiya	4588	708		2	5424	358
	Sonapur	2611	123		9	2099	398
	Sripurjabdi	3461	1649		216	2730	251
	Tanamuna	2914	108		2	2119	328
	Total	183239	39293		3451	195304	35034
Dhankuta	Ahale	2697	66		8	5173	1256
	Ankhisalla	3503	476		13	6551	1566
	Arkhaule Jitpur	1908	655			3682	694
	Basantatar	1500	217		7	3487	584
	Belhara	3300	687		19	6423	669
	Bhirgaun	2468	760		3	4872	768
	Bodhe	2112	274		23	3912	1114
	Chha Nambar Budhabare	1123	42		39	1961	289
	Budi Morang	1822	32			3487	1118
	Chanuwa	2421	633		15	5532	440
	Chhintang	6340	929		18	10489	2867
	Chungwang	2563	505		196	4190	1062
	Danda Bazar	1082	198			3522	839
	Dandagaun	959	429			2252	300
	Dhankuta Municipality	4842	884		52	12346	4117
	Faksib	1415	46			2307	612
	Falate	2224	463			4699	449
	Ghorlikharka	1597	371		6	3332	462
	Hathikharka	2417	812		7	4954	1022
	Khoku	1520	266		57	4026	845
	Khuwaphok	1646	90		11	3748	1194
	Kurule Tenupa	2410	588		39	5455	882
	Leguwa	2371	803		22	5787	677
	Mahabharat	2522	48		8	4886	1192
	Marek Katahare	3120	1383		147	6098	576
	Maunabudhuk	1164	132		7	2838	746
	Mudhebas	1396	131		3	2909	833

Districts	VDC/Municipality	Cattle	Buffalo	Yak/ Nak/ Chauri	Sheep	Goat	Pig
	Muga	2544	455		3	4979	478
	Murtidhunga	2087	665			4380	354
	Pakhribas	1334	245		27	3100	797
	Parewadin	3143	645		51	5604	1178
	Raja Rani	958	49		73	2691	704
	Sanne	1678	475		5	3505	433
	Tankhuwa	2800	441		85	4610	1031
	Telia	2528	547		45	5535	1164
	Vedetar	1160	8		20	3156	893
	Total	80674	15450		1009	166478	34205
Terhathum	Ambung	1041	294		77	1881	631
	Angdeem	817	234		16	1648	507
	Basantapur	1421	579		68	3660	887
	Chhate Dhunga	1774	694		26	3382	889
	Chuhandanda	1736	696			3526	778
	Dangapa	1250	229		57	2355	671
	Eseebu	1071	548			2360	474
	Ewa	1691	740		160	3258	480
	Hamarjung	1532	290		22	3021	550
	Hwaku	1606	667		173	2891	404
	Jaljale	1676	620		102	3072	676
	Jirikhimti	914	332		32	2177	582
	Khamlalong	1442	376		36	2163	584
	Morahang	1325	410		36	2382	616
	Myanglung	1392	591		12	3865	860
	Okhre	2068	726		46	4571	615
	Oyakjung	1715	851		120	3799	697
	Panchakanya Pokhari	1523	357		42	3091	574
	Phakchamara	1642	343		62	4163	831
	Phulek	863	260			1395	189
	Piple	688	322		5	1644	78
	Pouthak	900	254		7	1221	470
	Sabla	814	158		25	1299	630
	Samdu	1051	345		15	1925	648
	Sankranti Bazar	1326	565		14	2557	495
	Shree Jung	1039	358		86	1440	527
	Simle	2086	722			3880	727
	Solma	1795	625		57	4094	737

Districts	VDC/Municipality	Cattle	Buffalo	Yak/ Nak/ Chauri	Sheep	Goat	Pig
	Sudap	1655	345		93	3468	847
	Sungnam	1778	357		178	3260	851
	Tamfula	842	295		7	1556	382
	Thoklung	1528	618		4	3163	527
	Total	44001	14801		1578	88167	19414
Sankhuwasabha	Ankhibhui	4679	1197	3	69	9081	1557
	Bahrabise	1800	241		215	2396	328
	Bala	1723	172		369	1740	754
	Bana	3221	706		35	5364	967
	Baneswor	2476	619	3		4922	765
	Chainpur	2287	425	2	238	4959	945
	Chepuwa	946	3	731	209	975	287
	Dhupu	2509	564	3	159	3884	618
	Diding	1558	229		143	2181	547
	Hatiya	2222	35	353	912	1625	512
	Jaljala	2767	848		207	4284	765
	Keemathnka	31	9	293		212	18
	Khandbari Municipality	8204	1827	7	387	13570	3114
	Kharang	3643	1393		15	6946	1235
	Madi Mulkharka	3283	861	13	380	5372	829
	Madi Rambeni	2246	828		32	4725	410
	Makalu	1830	703	245	864	2415	778
	Mamling	1535	728		53	3550	441
	Mangtewa	1299	328	4	119	1378	463
	Matsya Pokhari	2089	473	2	752	3138	369
	Mawadin	1247	339	1	156	2048	569
	Num	1774	249		335	2824	398
	Nundhaki	1135	244	257	323	1912	588
	Pathibhara	1527	196	14	454	1594	734
	Pawakhola	1895	97	272	730	2370	260
	Sabha Pokhari	1783	193	10	74	2536	581
	Siddhakali	2556	814	2	392	5180	1027
	Siddhapokhari	1741	299		206	2528	826
	Sisuwakhola	1770	86		301	3565	638
	Sitalpati	2273	507	3	93	4115	477
	Syabun	3284	573		88	4654	1068
	Tamafok	2794	876	60	217	5055	1083
	Tamku	1808	312		471	2275	925
	Yafu	1769	94	40	228	2377	602
	Total	77704	17068	2318	9226	125750	25478

Districts	VDC/Municipality	Cattle	Buffalo	Yak/ Nak/ Chauri	Sheep	Goat	Pig
Bhojpur	Aamtep	1446	494			2260	479
	Annapurna	723	389		48	1092	274
	Baikunthe	1615	584			2087	617
	Basikhora	2347	541		11	3469	1588
	Washingtharpu	1135	446		74	1249	220
	Basteem	1549	338		3	2557	551
	Bhaisipankha	988	531		30	954	536
	Bhojpur	1154	422	1	2	2452	932
	Yoon	1345	464		152	1282	300
	Bhulke	1310	478			1957	334
	Bokhim	1034	778		10	1929	588
	Boya	2069	730		253	2258	692
	Champe	1664	328		65	1746	660
	Changre	1765	639	3	56	2994	387
	Charambi	1991	425			2880	628
	Chaukidada	1118	466		210	1457	349
	Chhinamakhu	1436	535		134	1005	591
	Dalgaun	1272	414			1921	564
	Deurali	3785	750		82	5320	585
	Dewantar	1660	755		92	2447	674
	Dhodlekhami	829	367		4	1052	357
	Dobhane	2895	1311	91	475	1083	744
	Dummana	3827	858			4549	979
	Gogane	833	455		11	1038	245
	Gupteshwor	941	463		4	1391	254
	Hasanpur	2149	259		16	3817	1055
	Helauchha	1839	817		122	2228	644
	Homtang	3357	939			8785	2595
	Jarayotar	2819	666		6	4461	1401
	Keemalung	582	464	58	185	349	211
Keurenipani	2492	412		14	3085	489	
Khairang	1232	740			3259	662	
Khartamchha	898	645		155	501	175	
Khatamma	1115	518		37	337	387	
Khawa	1142	417		7	557	567	
Kot	1839	923			2536	606	
Kudak Kaule	1270	664		179	1118	200	
Kulung	1998	795	8	319	2570	531	

Districts	VDC/Municipality	Cattle	Buffalo	Yak/ Nak/ Chauri	Sheep	Goat	Pig
	Lekharka	1098	611		66	874	460
	Mane Bhanjyang	1710	715		2	3146	302
	Mulpani	1717	307		220	1664	379
	Nagi	534	308		94	410	350
	Nepaledada	2003	490		129	2304	537
	Okhre	1532	436		1	960	503
	Pangcha	1995	527		160	3033	514
	Patle Pani	1993	851			3655	992
	Pawala	700	266			1215	242
	Pyauli	1323	402			2100	327
	Ranibas	3138	1143	2		5970	1202
	Sangpang	1677	810	47	251	1684	707
	Sano Dumma	1305	424			2789	475
	Shyamsila	1172	536	2	24	1647	503
	Siddheswor	1075	717		37	2171	163
	Sindrang	533	350		7	1156	372
	Taksar	1479	500		25	3369	345
	Thidingkha	1069	526		41	1035	347
	Thulo Dumma	1236	174		22	2281	595
	Timma	1491	750		146	883	506
	Tiwari Bhanjyang	1205	547		3	1617	414
	Tunggechha	1128	513		121	1673	243
	Balankha	579	430			1083	285
	Yaku	1943	668		7	3429	533
	Yangpang	2408	603			3240	1057
	Total	99506	35824	212	4112	139420	36004
Solukhumbu	Baku	3037	828	85	236	3101	759
	Basa	1884	603		17	1423	408
	Beni	1310	31	596		257	4
	Bhakanje	829	196	346		808	8
	Bung	2587	1358	66	453	574	1311
	Chaulakharka	1181	506	5	257	2085	9
	Chaurikharka	766	3	283	4	77	137
	Chheskam	2220	438	44	407	1145	898
	Deusa	2570	1018	1	42	1499	764
	Garma	984	455			1257	38
	Goli	1452	506	211		1891	19
	Gorakhani	845	205	212	5	890	15

Districts	VDC/Municipality	Cattle	Buffalo	Yak/ Nak/ Chauri	Sheep	Goat	Pig
	Gudel	2592	652	290	380	579	1038
	Jubing	2120	225	168	11	1432	417
	Jubu	2356	879		137	2006	337
	Kaku	2826	914	111	229	2732	384
	Kangel	1276	556	4	97	1767	96
	Khumjung	6		2064	8		
	Kerung	1630	565	53	20	1677	83
	Tamakhani	576	72	172	4	513	2
	Lokhim	1560	1045		94	744	411
	Pawai	1416	787	7	95	1362	299
	Mukali	1517	718		257	1594	257
	Namche	178		1127	11	2	
	Necha Batase	1243	1060	3	7	819	473
	Necha Bedghari	1348	1246	2	6	1858	375
	Nele	774	607	2	13	1164	73
	Panchan	1133	407	1		1118	275
	Salleri	1718	394	120	22	1736	173
	Salyan	2564	1604	4	22	1985	503
	Sotang	2413	1831	5	401	1908	453
	Takasindu	1632	177	425	202	473	177
	Tapting	1265	238	71	31	943	19
	Tingla	1523	1013	4	154	2239	262
	Total	53331	21137	6482	3622	43658	10477
Okhaldhunga	Andheri Narayansthan	1196	932		21	1240	429
	Baksa	1444	753		65	2736	213
	Balakhu	1837	1176		1	4790	507
	Barnalu	933	1036		41	722	397
	Baruneshwor	748	887	1	36	1567	361
	Betini	900	742		29	1672	60
	Bhadaure	1727	740			1962	466
	Bhussinga	944	283	24	249	941	44
	Bigutar	538	937	1	13	847	242
	Bilandu	909	1225	5	9	1856	77
	Chyanam	1068	1168		56	2580	104
	Diyale	1488	842			1958	330
	Fediguth	1113	1595		5	3377	62
	Fulbari	1648	1592		57	3861	95
	Gamnangtar	1146	1395	1	12	2243	82
	Harkapur	918	1140		6	1851	152

Districts	VDC/Municipality	Cattle	Buffalo	Yak/ Nak/ Chauri	Sheep	Goat	Pig
	Jantarkhani	1145	299	56	86	790	42
	Jyamire	742	887		11	2128	53
	Kalikadevi	829	738			2160	30
	Khigikati	991	377	4	85	1055	210
	Katunje	1570	1728		270	3154	80
	Ketuke	1204	867		51	2185	201
	Khiji Chandeshwori	1037	327	2	31	850	167
	Khijifalate	2784	1310	32	42	2675	160
	Kuibhir	1168	793			1132	283
	Kuntadevi	871	795		22	2348	26
	Madhavpur	1711	708			2624	429
	Mamkha	1513	1444		16	1476	418
	Manebhanjyang	1578	682		100	2934	446
	Moli	1298	551		236	1842	338
	Mulkharka	1435	1220		74	2216	381
	Narmedeshwor	862	524		17	1936	61
	Okhaldhunga	745	613		10	1193	346
	Palapu	2908	954		12	4807	716
	Palte	3021	872	346	76	2143	30
	Pokali	1306	1151			1902	62
	Pokhare	766	603			1397	33
	Prapcha	479	466			903	57
	Ragadeep	1024	836		33	538	273
	Ragani	1597	1695	20	21	2463	79
	Raniban	937	856	1		2218	40
	Ratmata	1085	806			1217	209
	Rawadolu	854	343	30	91	1257	68
	Rumjatar	1109	401		836	1890	190
	Salleri	493	631		17	1381	19
	Serna	1004	570			1050	129
	Shreechaur	963	1258		13	1319	45
	Singhadevi	1172	803	3	1	2594	122
	Sisneri	2217	1378			4545	537
	Taluwa	1305	730			2568	187
	Tarkerabari	798	731		36	1260	88
	Thakle	1723	512		28	3769	331
	Toksel	1403	685		2	2561	423
	Thulachhap	1650	975			3171	187
	Ubu	1926	738		436	4419	917
	Yasam	1067	1015		8	2328	43
	Total	70847	49315	526	3261	118601	12077

Districts	VDC/Municipality	Cattle	Buffalo	Yak/ Nak/ Chauri	Sheep	Goat	Pig
Khotang	Ainselukharka	1017	1033		65	1637	142
	Arkhaule	1961	890			3191	671
	Badahare	829	425		1	1823	178
	Badaka Diyale	1077	628		12	2363	258
	Bahunidanda	1589	510		41	4394	221
	Bakachol	1299	1194		102	990	320
	Baksila	1509	1136		135	1292	517
	Bamrang	1219	758		42	1883	499
	Barahapokhari	1797	871			5446	528
	Baspani	732	399	2	62	750	303
	Batase	2170	796		72	4518	745
	Bijaya Kharka	954	810		15	1903	275
	Buipa	1994	1125		271	3240	915
	Chhitapokhari	687	734		11	1590	333
	Chhorambu	1002	509			2284	437
	Chipring	562	324		29	1046	269
	Chisapani	1362	550		4	2122	288
	Chyandada	933	849	1	202	1059	272
	Chyasmitar	1508	633		173	3180	660
	Damarkhushivalaya	1428	716		54	1903	286
	Dandagaun	1183	702		68	2737	222
	Devasthan	1250	435		3	1901	339
	Dhitung	1671	822		125	3033	439
	Diktel	1717	1527	3	67	3564	662
	Dikuwa	1707	517		40	4270	382
	Diplung	769	575		7	1393	430
	Dorpachiuridada	2543	1558		292	2976	708
	Dubekoldada	874	500			1109	180
	Dumre Dharapani	1518	721		6	2215	170
	Durchhim	2018	854			5077	809
Faktang	1533	497		25	3562	364	
Haunchur	1112	723		143	1544	181	
Indranipokhari	1363	530		1	2166	441	
Jalapa	1007	640		226	605	451	
Jyamire	971	387		3	587	158	
Kahule	843	378		2	1316	267	
Khalle	1244	784			2622	250	
Kharmi	1594	947		271	1295	419	

Districts	VDC/Municipality	Cattle	Buffalo	Yak/ Nak/ Chauri	Sheep	Goat	Pig
	Kharpa	1325	505		4	1456	328
	Khartanchha	762	275		54	436	435
	Khidima	640	422		12	843	330
	Khotangbazar	899	399		7	2160	182
	Kuvinde	866	561		28	928	259
	Lafyang	1116	549		18	1647	460
	Lamidada	1566	747			2335	478
	Lichkiramche	1629	756	2		3502	441
	Linkuwapokhari	1074	692			1737	294
	Magpa	1070	624	1	42	887	280
	Mahadevasthan	1277	630	1		2535	606
	Mangaltar	1033	611			1898	318
	Mattim Birta	1445	941			2816	531
	Mauwabote	589	451	2	91	628	206
	Nerpa	1165	868	1	250	912	391
	Nirmalidada	741	589		68	907	228
	Nunthala	526	553		2	420	308
	Patheka	1578	621		108	794	665
	Pauwasera	1237	530		22	3047	417
	Phedi	1716	738		139	1324	648
	R.Maheswori	1421	765		34	922	405
	Rajapani	2380	924			4292	359
	Rakha Bangdel	1326	943	48	125	970	416
	Rakha Dipsung	528	313		56	369	117
	Ratanchha	1197	466		10	1370	590
	Jaleswori	1159	680		25	798	145
	Sa.Chhitapokhari	1290	893		51	3275	236
	Salle	890	588		2	1293	394
	Sapteswor	936	514		96	821	369
	Saunechaur	1557	614		19	2217	276
	Sawakatahare	952	628		27	1837	376
	Simpani	1343	778		1	3265	275
	Sungdel	1382	814	136	391	186	527
	Suntale	1439	470		3	2394	309
	Temma	1487	1002		27	2157	826
	Woplukha	851	966		52	1284	471
	Wopung	1512	876		2	2757	399
	Yamkha	1306	701			3036	315
	Total	95756	52984	197	4336	153041	29599

Districts	VDC/Municipality	Cattle	Buffalo	Yak/ Nak/ Chauri	Sheep	Goat	Pig
Udayapur	Aanptar	2043	766		7	5410	683
	Balamta	1570	369			3474	634
	Baraha	977	984			2767	154
	Barre	2613	1163		21	7003	375
	Bansbote	1351	399		27	3174	578
	Bashaha	3011	1135		6	4992	2411
	Beltar	3391	1156		183	6610	1960
	Bhuttar	1517	1066		10	5315	215
	Chaudandi	2550	183			4668	573
	Dumre	1416	483		16	4214	255
	Hadiya	5322	1761			8352	447
	Hardeni	2059	744			5086	75
	Iname	1132	662		5	2266	336
	Jalpachilaune	2154	194		3	5497	577
	Jante	785	662			2564	266
	Jogidaha	2455	679		13	3974	332
	Katari	5004	1461		6	7720	1337
	Katunje Babala	3655	192			7665	1293
	Khanbu	2626	411			6359	675
	Laphagaun	1245	592		128	3291	331
	Lekhani	1644	386			3897	456
	Lekhgaun	1402	303		7	2367	428
	Limpatar	1748	345		2	3901	368
	Mainamaini	3188	141		242	6897	1458
	Nametar	608	826		67	2051	141
	Okhale	1439	293		6	3343	422
	Pachhawati	5468	805			12120	944
	Pokhari	1482	817		45	4135	418
	Rauta	3039	717		81	7783	1128
	Risku	3985	414		62	5691	890
Rupatar	1879	814		18	5019	370	
Saune	1780	99			3801	530	
Shorung Chhabise	2622	648		248	5072	425	
Siddhipur	1825	41			4151	830	
Sirise	2994	319		49	5758	390	
Sundarpur	2395	666		1	3234	236	
Tamlichha	1318	606			2540	474	
Tapeswori	4960	2781		55	9126	634	

Districts	VDC/Municipality	Cattle	Buffalo	Yak/ Nak/ Chauri	Sheep	Goat	Pig
	Tawashree	3854	540		497	7532	827
	Thanagau	1192	389		3	2468	271
	Thoksila	8664	3156		366	13386	2359
	Tribeni	3218	1476		49	7426	421
	Triyuga Municipality	15961	4302		475	33224	3339
	Valayadanda	4952	1052		40	13673	596
	Mayankhu	1528	599		3	2726	197
	Total	130021	37597		2741	271722	32059
Saptari	Arnaha	1488	289		1	1975	19
	Aurahi	1289	477			1398	31
	Badgama	2469	452			1409	19
	Bairawa	1618	544			1250	
	Bakdhauwa	2695	904		501	4030	389
	Bamangamakatti	2080	247		3	1860	19
	Banainiya	1063	232		3	1120	33
	Banarjhula	1125	167			1737	33
	Banaula	780	240			1135	28
	Banauli	1147	270			1424	30
	Baramjhiya	1689	221		101	1273	66
	Barsain (Ko.)	1370	291			774	6
	Basbalpur	1165	183		48	1462	50
	Basbiti	946	336			1175	20
	Bathanaha	1037	306			136	10
	Belhi	824	319		1	1173	13
	Belhichapena	1576	539		33	1362	44
	Bhagawatpur	1203	326		2	965	
	Bhangaha	1676	264		1	2432	
	Bhardaha	2835	834			2740	58
	Bhutahi	964	310		5	1599	25
	Birpur Barahi	1742	605			2143	18
	Bishahariya	1969	816			2364	60
	Bodebarsaien	951	199			1614	
	Boriya	1298	691			843	30
	Brahmapur	1263	310		12	1766	13
	Chhinnamasta	2010	778		24	2777	75
	Dadha	1288	448		2	1427	34
	Daulatpur	1781	469		43	2148	33
	Deuri	1266	406			1753	

Districts	VDC/Municipality	Cattle	Buffalo	Yak/ Nak/ Chauri	Sheep	Goat	Pig
	Deurimaruwa	965	359			899	23
	Dhanagadi	1304	426			1592	4
	Dharampur	1516	501		6	2040	103
	Dhodhanpur	2015	396		95	1606	281
	Didhawa	1230	442		29	1189	13
	Diman	1399	495		11	1609	12
	Fakira	1368	397			1361	8
	Farseth	867	485		167	851	56
	Fatepur	2398	679			5062	429
	Fulkahi	1024	353		191	1766	12
	Gamhariya Parwaha	1546	444			1746	
	Gobar Gada	929	830		41	344	16
	Goithi	987	409			775	1
	Hanumannagar	892	157		4	896	4
	Hardiya	1948	524		3	2828	45
	Hariharpur	1729	301			2124	91
	Haripur	1557	399			1677	8
	Inarwa	1079	285		10	1092	9
	Inarwa Fulbariya	1677	257			1723	6
	Itahari Bishnupur	1241	450		1	1253	
	Jagatpur	2057	422			1607	1
	Jamunimadhepura	1910	748		65	1697	122
	Jandaul	1518	287			2153	26
	Jhutaki	1141	377			1256	18
	Joginiya-1	1354	381			742	4
	Joginiya-2	1342	266		5	1363	30
	Kabilash	1015	329		4	1496	20
	Kachan	971	451		4	1560	10
	Kalyanpur	2471	317		77	3418	41
	Kamalpur	2666	898			2183	69
	Kanchanpur	1448	236			1292	65
	Kataiya	1189	444			1801	12
	Khadgapur	1083	318			1560	64
	Khojpur	1391	192			2175	7
	Khoksarparbaha	1528	279			2457	36
	Ko. Madhepura	1280	215		3	1254	5
	Kochabakhari	1509	303			1398	41
	Koiladi	815	107			352	17

Districts	VDC/Municipality	Cattle	Buffalo	Yak/ Nak/ Chauri	Sheep	Goat	Pig
	Kushaha	1693	391			3147	10
	Lalapati	1490	590			1418	
	Launiya	1157	90		5	592	39
	Lohajara	1954	626		16	1955	31
	Madhawapur	1234	630		1	743	18
	Madhupati	1423	230			1729	14
	Mahadeva	1685	582		9	1658	17
	Mainakaderi	1402	362		150	978	91
	Mainasahasrabahu	1188	185			1496	
	Malekpur	1665	605		26	1656	66
	Maleth	1500	604		5	1315	37
	Malhanama	1407	236			1757	21
	Malhaniya	2461	719		1	2797	23
	Manraja	944	228		22	1245	22
	Mauwaha	829	263		2	886	14
	Mohanpur	1487	260		6	1818	33
	Nardho	1769	576		11	2177	12
	Negada	1437	453		13	1775	70
	Odraha	2382	354			1717	34
	Pakari	1350	626		18	1695	22
	Pansera	1203	171		46	1975	
	Paterwa	1301	272			1391	
	Pato	1182	296			1358	7
	Patthargada	1668	472		5	1816	18
	Pipra Purba	2020	456		19	1117	20
	Pipra Paschim	1429	454			2774	83
	Portaha	1727	678			1544	28
	Prasabani	1969	539		5	2348	13
	Rajbiraj Municipality	2771	951		23	3409	543
	Ramnagar	630	278		1	496	9
	Rampuramalhaniya	2641	841			1906	13
	Rampurjambuwa	1210	162		153	1113	18
	Rautahat	611	190		13	645	31
	Rayapur	2942	933		7	3275	30
	Rupnagar	1690	501			2944	70
	Sambhunath	2112	359		176	2076	16
	Sankarpura	1027	110		23	570	
	Saraswor	1247	377		4	1630	

Districts	VDC/Municipality	Cattle	Buffalo	Yak/ Nak/ Chauri	Sheep	Goat	Pig
	Simraha Sigiyoum	1554	700			1873	1
	Siswa Beihi	1572	301		163	1419	7
	Sitapur	1620	301			2617	30
	Tarahi	1063	233		6	1499	12
	Terahauta	1976	423		12	2974	105
	Theliya	2327	423		3	2862	41
	Tikuliya	1021	341			1370	
	Tilathi	1046	193		33	578	64
	Trikaula	2130	820			1347	31
	Total	173112	48017		2473	192941	4629
Siraha	Arnamalalpur	1846	889			1201	66
	Arnamarampur	560	270		3	690	7
	Asanpur	1240	613		156	1340	77
	Ashokpur Balkawa	503	180			498	
	Aurahi	1277	329			1125	11
	Ayodhyanager	805	535			1441	11
	Badharamal	2505	1429			4598	70
	Barchhawa	687	499		4	596	2
	Bariyarpatti	1134	462		1	1440	19
	Bastipur	1293	457			1499	18
	Belaha	707	419			905	
	Belhi	928	482			767	1
	Betauna	889	390		266	914	5
	Bhadaiya	1155	366			1519	16
	Bhagwanpur	1026	412			1286	
	Bhagawatipur	922	657		5	1886	25
	Bhawanipur	1106	275			978	6
	Bhawanpur Kalabanzar	727	551			1329	
	Bhokraha	288	85			167	11
	Bishnupur Pra.Ma.	718	432			351	
	Bishnupur Pra.Ra	1014	534			563	1
	Bishnupurkatti	3831	3032		269	11477	118
	Brahmagaughadi	744	345		17	823	29
	Chandra Ayodhyapur	943	565		4	883	7
	Chandralalpur	712	655			1090	8
	Chandrodayapur	1252	474			1611	55
	Chatari	358	145		3	305	3
	Chikana	624	317			227	9

Districts	VDC/Municipality	Cattle	Buffalo	Yak/ Nak/ Chauri	Sheep	Goat	Pig
	Devipur	675	368			630	19
	Dhangadi	1914	722		5	2368	170
	Dhodhana	1817	398		17	2647	45
	Dumari	821	418			686	
	Durgapur	862	292			554	14
	Fulbariya	1922	982			3723	18
	Fulkaha Kati	2540	1168			2064	6
	Gadha	1021	510		68	1167	99
	Gauripur	683	437			773	8
	Gautari	633	175			785	
	Govindapur Malahanama	1715	722		2	1933	37
	Govindpur Taregana	1761	396		60	2301	103
	Hakpara	977	613			1261	
	Hanumannagar	1140	431		1	1122	2
	Hanumannagar (Pra.Dha.)	814	220			574	
	Harakatti	729	292		20	807	3
	Inarwa	2547	1092		31	2982	13
	Itarhawa	1041	401		35	1249	21
	Itari Parsahi	784	290			715	6
	Itatar	1173	495		78	1035	68
	Jamadaha	1264	339			2681	53
	Janakinagar	967	319		33	524	2
	Jighaul	1130	694		43	1540	54
	Kabilasi	720	367		22	803	26
	Kachanari	1222	831			1971	6
	Kalyanpur Jabadi	1484	807		5	1428	23
	Kalyanpurkalabazar	603	339			411	6
	Karjanha	1035	525			1508	32
	Kharukyanhi	910	512		2	1144	3
	Khirauna	419	191			278	27
	Krishnapur Birta	731	511			834	
	Kushahalaxiniya	806	240		4	715	16
	Lagadi Gadiyani	822	421			802	43
	Lagadigoth	681	206			609	
	Lahan Municipality	2266	802		9	2334	124
	Lalpur	703	534		1	1360	22
	Laxminiya	972	738			1197	7
	Laxmipur (Pra.Ma.)	685	355			463	
	Laxmipur Patari	881	307			1286	18
	Madar	1263	743		95	1333	30

Districts	VDC/Municipality	Cattle	Buffalo	Yak/ Nak/ Chauri	Sheep	Goat	Pig
	Mahadewa Portaha	944	565		2	1341	1
	Mahanaur	527	231		267	450	
	Maheshpur Gamharia	713	302			829	8
	Maheshpur Patari	902	301			571	
	Majhauriya	803	324			800	18
	Majhaura	1409	1028			1331	97
	Malhaniya Gamharia	344	441			478	
	Malhaniyakhori	570	175			867	9
	Mauwahi	742	418			1049	10
	Bhedia	1148	472			847	2
	Mohanpur Kamalpur	1047	548		82	1349	68
	Muksar	1135	433		141	1928	85
	Nahara Rigoul	1157	518		45	1589	25
	Naraha Balkawa	782	695			550	
	Navarajpur	2169	1232			3221	31
	Padariya Tharutol	1545	278			1687	16
	Pipra Pra.Dha	676	376			1049	
	Pipra Pra.Pi	1587	693		3	1271	8
	Pokharbhinda	654	217		3	1114	
	Raghopur	1036	514		3	799	4
	Rajpur	933	779		9	1014	
	Ramnagar Mirchaiya	1062	626		7	1346	20
	Rampur Birta	657	367		144	1386	97
	Sakhuwanankarkatti	800	310		16	874	1
	Sanhaita	1128	699		6	1285	41
	Sarswar	751	322		1	916	21
	Sikron	638	300		2	585	7
	Silorba Pachhawari	875	490		60	628	13
	Siraha Municipality	3585	2082		9	3365	46
	Sisawani	1149	290			1140	34
	Sitapur Pra.Da.	1379	561		3	1482	9
	Sitapur Pra.Ra.	602	488			576	3
	Sonmati Majhaura	824	355			1310	2
	Sothiyan	777	428		93	908	83
	Sukhachina	581	286			852	19
	Sukhipur	1727	931			2337	15
	Tenuwapatti	796	423			1087	7
	Thalaha Kataha	962	610			996	14
	Tulsipur	660	320		15	515	10
	Vidhyanager	810	490			326	33
	Total	115513	56920		2170	140154	2556

Districts	VDC/Municipality	Cattle	Buffalo	Yak/ Nak/ Chauri	Sheep	Goat	Pig
Dhanusa	Andupatti	516	462			593	
	Aurahi	720	314		13	838	2
	Bafai	452	151			565	
	Baghchaura	738	344			935	
	Baheda Bela	888	765		133	1613	33
	Bahuarba	630	205			1287	
	Balabakhar	1192	967		2	1030	1
	Balaha Kathal	499	232		4	589	17
	Balaha Sadhara	667	322			549	
	Ballagoth	289	92			454	
	Baniniya	555	337			458	
	Baramajhiya	1230	576		10	1026	
	Basahiya	801	325			971	6
	Basbitti	445	266		6	539	2
	Bateswor	874	734			1071	7
	Bega Shivapur	865	803		11	1305	9
	Begadawar	1621	1300		6	4182	310
	Bharatpur	2928	1516		85	4528	101
	Bhuchakrapur	598	529		5	1243	21
	Bhutahipaterwa	941	319		8	1174	13
	Bindhi	656	250			1020	4
	Bisarmora	862	414			1067	
	Chakkar	899	192		3	1080	16
	Chora Koilpur	788	574		17	589	18
	Dhanusha Govindapur	1830	965		2	2143	59
	Debadiha	838	433		2	1116	14
	Deuri Parbaha	648	212		6	1020	9
	Devpura Rupetha	797	210			1046	
	Dhabouli	1183	334			1515	5
	Dhalkebar	1760	1313			3385	26
	Dhanauji	877	294		12	1305	24
Dhanusadham	1636	720		74	1613	73	
Digambarpur	1364	933			1435	2	
Dubarikot Hathiletwa	1340	414		53	1989	6	
Duhabi	857	327			746		
Ekarahi	881	318			726		
Fulgama	1858	725		260	3521	62	
Ghodghans	704	294		106	1103	11	

Districts	VDC/Municipality	Cattle	Buffalo	Yak/ Nak/ Chauri	Sheep	Goat	Pig
	Godar	2590	893		23	4539	87
	Gopalpur	662	600		27	1661	98
	Goth Kohelpur	657	353			984	
	Hansapur Kathpula	600	378		179	1128	
	Hariharpur	1143	855		35	1511	39
	Harine	879	703			1568	
	Hathipurharbara	701	275		13	788	10
	Inarwa	323	479			782	
	Itaharwa	631	209		4	801	4
	Janakpur Municipality	3594	1423		57	3511	113
	Jhatiyahi	831	465			1257	24
	Jhoji Kataiya	553	196			759	28
	Kachuri Thera	636	614			1476	26
	Kajara Ramaul	965	552		4	898	4
	Kanakpatti	709	523		3	1282	
	Khajuri Chanha	944	196		1	820	
	Khariyani	1518	697		159	2034	109
	Kurtha	444	320			485	6
	Labatoli	847	421			1293	
	Lagmagadhaguthi	694	181		47	911	
	Lakhouri	464	113			647	1
	Lakkad	667	481			636	
	Laxminiwas	438	605			610	
	Laxmipurbagewa	796	571			1366	2
	Lohana	865	248			1068	
	Mahuwa (Pra. Khe.)	556	103		24	265	57
	Mahuwa (Pra. Ko.)	902	142		1	1255	
	Makhanaha	1238	481		4	1188	50
	Manshingpatti	525	372			707	
	Machijhitkaiya	1888	735		9	2489	73
	Mithileshwor Mauwahi	332	138		1	506	
	Mithileshwor Nikas	824	472			1130	
	Mukhiyapatti Musaharniya	917	891		8	1710	
	Nagaraeen	546	449		19	873	
	Nakatajhijh	1620	1231			1285	22
	Nanupatti	671	201			782	2
	Nauwakhor Prashahi	590	153		4	786	5
	Pachaharwa	451	158			645	

Districts	VDC/Municipality	Cattle	Buffalo	Yak/ Nak/ Chauri	Sheep	Goat	Pig
	Patanuka	519	168			289	
	Paterwa	640	359			1107	14
	Paudeswor	888	518			1676	5
	Puspapur	574	312		1	1101	35
	Raghunathpur	2011	765		3	2400	50
	Ramadaiya Bhawadi	1217	521		1	1496	19
	Sabela	1289	380		80	952	11
	Sakhuwa Mahendranagar	1798	886		12	2352	16
	Sapahi	1562	690		17	1655	2
	Satosar	741	363		7	1168	14
	Shantipur	1187	405		78	962	20
	Giddha	835	358		4	1205	4
	Singyahi Maidan	1497	987		9	1635	31
	Sinurjoda	877	755		5	1477	
	Sonigama	912	504			1749	4
	Suga Madhukarahi	857	526			1595	14
	Suga Nikash	450	200			566	
	Tarapatti Sirsiya	1394	711		99	2337	1
	Thadi Jhija	1135	392			953	7
	Thilla Yaduwa	390	141			889	
	Tulsi Chauda	1297	629		48	2611	218
	Tulsiyahi Nikas	595	422			1165	
	Tulsiyani Jabdi	487	156		1	358	
	Umaprempur	1927	1147		8	3310	31
	Yadukush	783	329		3	1094	5
	Yagyabhumi	2634	1463		45	4147	109
	Total	99934	51445		1861	138054	2221
Mahottari	Anakar	618	529		2	1076	7
	Aurahi	1312	511		9	2273	54
	Bagada	952	505		41	947	47
	Badiya Banchauri	826	457			1683	37
	Bairgiya Laxminiya	244	185		33	603	28
	Balawa	974	682			2472	3
	Banauli Donauli	723	155			952	
	Banouta	950	526		221	1804	40
	Bardibas	1372	783		32	3737	173
	Basabitti	596	445		2	1314	3
	Bathanaha	702	427			975	60

Districts	VDC/Municipality	Cattle	Buffalo	Yak/ Nak/ Chauri	Sheep	Goat	Pig
	Belgachhi	1221	718		2	2904	59
	Bharatpur	1311	738		3	2474	27
	Bhatauliya	427	351		4	1158	6
	Bijayalpura	1384	873		50	2338	17
	Bramarpura	1137	650		3	2566	6
	Damhimarayee	1064	492		268	1088	61
	Dhamaura	1583	570			2678	21
	Dharmapur	874	233		107	1308	34
	Dhirapur	1101	647			2354	5
	Ekadarabela	860	475		10	1774	46
	Ekarahiya	914	396		4	1173	2
	Etaharwakatti	734	474			1057	21
	Fulahatta Parikauli	634	321			1342	
	Fulakaha	911	503			1504	10
	Gaidha Bhetpur	717	407		5	1351	
	Gauribas	1737	748			4458	247
	Gaushala	1456	1165		12	3657	137
	Gonarpura	876	385		6	1710	33
	Halkhori	540	461			925	
	Hariharpur Harinamari	1463	633		17	1857	51
	Hathilet	1000	637			3042	81
	Hatisarwa	1738	470			2330	5
	Jaleswor Municipality	1562	580		10	2437	39
	Khairbanni	1475	984		33	3160	28
	Khayar Mara	2949	1328		16	7671	118
	Khopi	1075	640			1655	21
	Khuttapiparadhi	1529	1023			3476	79
	Kisan Nagar	1390	1347		2	2734	18
	Kolhuwa Bagaicha	717	403		4	1372	11
	Laximiniya	2056	1350		27	4542	110
	Loharpatti	828	246			1040	24
	Mahadaiyatapanpur	847	398		1	1346	3
	Mahottari	1282	726			2438	
	Maisthan	2852	1384		4	6346	123
	Majhora Bishnupur	657	509		125	1875	30
	Manara	656	369		11	1173	29
	Matihani	689	185		15	925	32
	Meghanath Gorahanna	1178	257		31	1690	37

Districts	VDC/Municipality	Cattle	Buffalo	Yak/ Nak/ Chauri	Sheep	Goat	Pig
	Nainhi	753	520		81	1026	27
	Nigaul	805	525			1771	10
	Paraul	860	430			1620	
	Parsa Dewadh	866	382			1300	6
	Parsa Pateli	634	391		8	579	11
	Pasupatinagar	742	817		5	679	10
	Pigouna	457	175			807	4
	Pipra	865	415			1650	
	Pokharibhinda Samgrampur	629	543			1159	2
	Raghunathpur	967	729			2142	
	Ramgopalpur	1502	899		2	2860	40
	Ramnagar	1286	761		4	2631	115
	Ratauli	798	511		20	1177	5
	Sahasaula	910	591		6	2091	15
	Sahorawa	622	506			1477	
	Sandha	445	445		1	1563	5
	Sarpallo	1162	667		46	3285	13
	Shamsi	530	359		41	894	37
	Shreepur	2095	799		1	2731	9
	Simardahi	488	263		23	1146	17
	Singyahi	1258	686		34	2248	42
	Sisawakataiya	756	659		124	1905	40
	Sonama	1387	731		10	2469	70
	Sonamai	1505	689		3	2715	25
	Sonaul	509	377		135	844	65
	Suga Vawani	618	152		3	812	
	Sundarpur	2164	1416		3	4287	9
	Vagaha	2603	1135		267	3418	127
	Total	82909	45854		1927	158050	2727
Sarlahi	Achalgadh	221	252			743	8
	Arnaha	291	344		1	1203	
	Atrouli	1027	1122		3	3901	36
	Aurahi	705	661			1311	
	Babarganj	1045	1047		5	3095	86
	Bagdaha	726	645		1	1944	3
	Bahadurpur	134	137			423	
	Balara	322	310		45	906	31
	Bara Udhoran	406	314		27	887	45

Districts	VDC/Municipality	Cattle	Buffalo	Yak/ Nak/ Chauri	Sheep	Goat	Pig
	Barahathawa	1184	1809		2	3502	87
	Basantapur	1949	759			2742	7
	Batraul	617	646		74	1272	3
	Bela	476	334			1217	10
	Belhi	524	492		48	1124	47
	Belwa Jabdi	531	513		3	1867	9
	Bhadsar	271	339			961	3
	Bhagawatipur	487	655		37	1413	28
	Bhaktipur	4562	1078		23	5215	168
	Bhawanipur	422	357			881	30
	Brahmapuri	903	514		1	1980	
	Chandra Nagar	936	599		1	2234	117
	Chhataul	833	627			2137	8
	Chhatona	272	203		1	586	10
	Dhanakaul Pachhawari	497	232		4	417	1
	Dhanakaul Purba	1125	744			2725	81
	Dhangadha	1304	560			2107	42
	Dhungrekholra	2306	2503			8822	189
	Dhurkauli	952	1823			3875	17
	Dumariya	470	288			878	
	Farahadawa	495	480			1127	6
	Fulparasi	359	452		5	1017	14
	Gadahiyabairi	409	544		1	1136	117
	Gamhariya	775	851			2451	
	Godeta	521	456			1593	43
	Gourishankar	2677	1158		5	3504	69
	Hajariya	1271	2768		8	6231	147
	Harakthawa	543	626		26	1324	
	Haripur	2013	938		59	3629	94
	Haripurwa	2381	1290		1	4050	26
	Hariyon	1588	2253		84	6815	263
	Hathiyol	686	713			2193	8
	Hempur	1210	1186		20	3074	22
	Ishworpur	2490	1770		9	5167	175
	Jabdi	1513	839		7	3127	106
	Jamuniya	1068	948		1	2781	22
	Janaki Nagar	1150	1356		6	2815	51
	Jingadawa	468	359			1213	4

Districts	VDC/Municipality	Cattle	Buffalo	Yak/ Nak/ Chauri	Sheep	Goat	Pig
	Kabilasi	1328	915			2457	45
	Kalinjor	2178	943		2	5373	111
	Karmaiya	951	1485		129	4333	133
	Khirwa	1107	996		2	2857	13
	Khoriya	483	647			1630	87
	Khutauna	401	493		2	1243	1
	Kisanpur	532	653			1777	
	Kaudena	641	544			2009	9
	Lalbandi	1180	1003		1	4450	219
	Laukath	859	921		5	2551	98
	Laxmipur Kodraha	813	505		140	1908	29
	Laxmipur Su.	421	519		1	1636	28
	Madhubangoth	412	498		1	1828	18
	Madhubani	179	258			667	1
	Mahinathpur	399	484		5	759	6
	Bhelhi	452	362			1345	21
	Malangawa Municipality	874	1169		21	3410	51
	Manpur	1271	1019		9	2570	20
	Mirjapur	292	302			1635	61
	Mohanpur	561	557		9	1516	4
	Motipur	399	531		6	738	
	Murtiya	929	1538		45	2609	141
	Musauli	379	483			1400	
	Narayan Khola	2358	1110		96	4361	135
	Narayanpur	288	369		11	994	
	Netraganj	1148	980		4	2845	34
	Noukailawa	1465	1100		142	2366	17
	Parsa	745	490		35	1859	1
	Parwanipur	3636	1896		9	8322	217
	Pattharkot	2168	959		4	5392	267
	Pidari	712	400			998	12
	Pidariya	424	643			1403	74
	Pipariya	797	454		61	1493	24
	Rajghat	1787	3397		6	6015	292
	Ramban	353	388		18	1297	18
	Ramnagar Bahuarwa	657	611			1152	12
	Raniganj	1119	773		30	2479	43
	Rohuwa	246	169			324	11

Districts	VDC/Municipality	Cattle	Buffalo	Yak/ Nak/ Chauri	Sheep	Goat	Pig
	Sakraul	398	647		1	1528	
	Salempur	917	911			2085	45
	Sangrampur	1050	600			2040	1
	Sankarpur	1470	1920		227	3117	130
	Sasapur	458	514		3	2027	60
	Shreepur	761	671			1143	1
	Sikhauna	404	459			1353	105
	Simara	946	806			2750	
	Sisotiya	1304	888		52	2391	64
	Sisout	678	608		48	1468	29
	Sahodawa	602	455			1377	16
	Sudama	306	355			1181	
	Sundarpur	381	504			1609	2
	Sundarpur Choharwa	1092	1327		2	3146	29
	Tribhuvan Nagar	183	214		13	575	22
	Total	93009	80337		1648	233406	4990
Sindhuli	Amale	838	779		12	3541	29
	Arunthakur	3374	1429		68	6701	278
	Bahuntipung	1609	957			2190	84
	Balajor	3022	916			5446	746
	Baseshwor	1629	826		5	3894	266
	Bastipur	1238	873		7	3109	195
	Belghari	2000	784		120	3656	204
	Bhadrakali	1868	958		47	4970	126
	Bhimeshwor	746	568			2049	45
	Bhimsthan	3095	1176		60	5499	346
	Bhuaneshori Gwaltar	1051	481		2	2335	137
	Bitijor Bagaiya	1116	676			2688	112
	Dadiguranshe	2256	887			5237	434
	Dudbhanjyang	1575	814		124	3797	231
	Dudhouli	1969	813		6	3261	143
	Hariharpur Gadhi	4470	905		21	6725	202
	Harsahi	2136	368			3121	158
	Hatpate	3558	1291			6356	384
	Jalkanya	423	629		64	1979	27
	Jarayotar	4514	1411		149	6378	922
	Jhangajholi Ratmata	1286	1650		208	5324	484
	Jinakhu	3633	1264		294	6166	389

Districts	VDC/Municipality	Cattle	Buffalo	Yak/ Nak/ Chauri	Sheep	Goat	Pig
	Kakur Thakur	3183	957		16	5792	312
	Kalpabrishykhya	5201	1666		405	6283	714
	Kamalamai Municipality	9964	3389		123	22144	1315
	Kapilakot	5852	1575			11317	1034
	Khang Sang	1091	966		79	3040	308
	Kholagaun	1351	967			2770	111
	Kuseswor Dumja	1012	1474		69	4293	563
	Kyaneshwor	6133	1855		37	10888	300
	Ladabhir	2540	1478			6070	212
	Lampantar	3200	1147		6	5105	433
	Mahadevdada	2565	953		219	3724	585
	Mahadevsthan	3272	1045			5850	419
	Mahendra jhyadi	3027	1229		1	4978	833
	Majhuwa	591	905			3278	27
	Netrakali	579	1188		6	2678	6
	Nipane	1945	379			2520	163
	Pipalmadi	3683	1956		127	5895	1177
	Purano Jhangajholi	1359	1522		17	5635	236
	Ranibas	2081	543		8	3109	314
	Ranichuri	5409	1268		26	11692	616
	Ratanchura	1213	822			3465	88
	Ratnawati	1637	744		1	3856	492
	Santeswori (Rampur)	667	807		3	2459	138
	Sirthouli	3290	786		1	4668	249
	Sitalpati	1330	1150		115	3868	298
	Solpathana	1206	661		69	2726	162
	Sunam Pokhari	1117	796		13	2887	163
	Tamajor	545	750		7	2023	13
	Tandi	3754	1298		2	5294	511
	Tinkanya	2732	751			6142	519
	Tosramkhola	1340	574		15	2243	198
	Ambote	2869	974			4257	189
	Total	133144	57030		2552	265371	18640
Ramechhap	Bamti Bhandar	1113	485	196	29	2245	36
	Betali	1063	1076	7	15	3642	131
	Bethan	752	1215		2	5944	19
	Gagal Bhadaure	884	971			2880	45
	Bhatauli	1449	968		12	3698	211

Districts	VDC/Municipality	Cattle	Buffalo	Yak/ Nak/ Chauri	Sheep	Goat	Pig
	Bhirpani	970	1087			4200	156
	Bhujee	1177	666			1715	343
	Bijulikot	1693	1663			4835	332
	Chanakhu	617	519		9	1408	50
	Chisapani	866	683			3481	151
	Chuchure	999	480	94	45	2119	1
	Dadhuwa	1427	1265		31	4104	110
	Deurali	1312	1019			3555	197
	Dimipokhari	1025	884	3	11	3485	322
	Doramba	782	813		174	3027	236
	Duragaun	1194	1265		1	2611	124
	Farpu	699	716	2		2199	62
	Gelu	1615	1787			6904	241
	Goswara	1119	737	109	18	2494	416
	Gothgaun	1014	849		38	2772	107
	Gumdel	1372	548	801	78	1847	12
	Gunsi Bhadaure	1136	1481		5	5444	272
	Gupteshwor	1007	565		12	1500	129
	Hiledevi	729	1055			3968	238
	Himganga	2296	1178			5313	712
	Kathjor	1447	1285		25	4603	93
	Khandadevi	1015	1023		1	3336	269
	Khaniyapani	1015	1226			5949	351
	Khimti	1046	1382	2	13	3962	81
	Kubukasthali	1372	440	12	39	2687	162
	Lakhanpur	1227	1855		20	5816	293
	Majuwa	724	616			2409	73
	Makadum	709	690			2278	15
	Bhaluwajor	1817	664		104	4584	307
	Manthali	1007	735	1	59	3736	272
	Nagdaha	1132	946			3216	261
	Namadi	1132	1069		84	3099	53
	Okhreni	1381	945		5	4029	663
	Pakarbass	1737	1534		148	6598	240
	Phulasi	1757	1552		8	5841	315
	Pinkhuri	642	767			2156	68
	Pritee	1916	1460		16	3656	384
	Puranagaun	618	987		45	3123	257

Districts	VDC/Municipality	Cattle	Buffalo	Yak/ Nak/ Chauri	Sheep	Goat	Pig
	Rakathum	938	774	1		2962	364
	Ramechhap	2097	955		3	5577	661
	Rampur	2042	1136		75	4860	434
	Rasanelu	1486	1085		53	3760	369
	Saipu	896	828			2376	151
	Salu	1253	764		84	3149	259
	Sanghutar	925	655		74	2669	74
	Sukajor	1531	879		40	4287	413
	Sunarpani	728	497		29	2592	142
	Those	1050	435		84	1929	4
	Tilpung	1069	1063		8	4000	177
	Tokarpur	1007	822		19	2509	220
	Total	65026	53044	1228	1516	197138	12078
Dolakha	Alampu	928	138		36	725	7
	Babare	1729	478		15	2720	46
	Bhedapu	1024	1363			4825	87
	Bhimeshwor Municipality	3816	3105	2	131	20496	411
	Bhirkot	730	565		7	3028	29
	Bhusafeda	934	405			2434	119
	Bigu	863	233	387	12	960	9
	Bocha	859	622		7	3272	21
	Bulung	1163	262		123	2659	163
	Chankhu	764	151	134	24	1069	6
	Chhetrapa	671	641	3	17	3022	35
	Chilankha	1804	445	282	123	2000	2
	Chyama	553	903		11	2883	37
	Dandakharka	1396	1381	3	33	5215	63
	Tamchet Dudhpokhari	847	701	26	1	2885	134
	Fasku	881	1452		47	6140	206
	Gairimudi	1771	865	3	67	5854	118
	Gauri Sankar	742	24	203	118	1273	2
	Ghyang Sukathokar	1022	1455		40	5258	17
	Hawa	692	418			1457	301
	Japhe	1185	862	3	27	4640	72
	Jhule	759	514		50	3217	16
	Jhyaku	2424	1000	178	42	4681	11
	Jiri	2128	1056	152	13	6519	387
	Jungu	1481	886		53	4753	60

Districts	VDC/Municipality	Cattle	Buffalo	Yak/ Nak/ Chauri	Sheep	Goat	Pig
	Kabhre	782	957	20	13	5637	65
	Kalinchowk	1503	120	175		1649	
	Katakuti	817	1081	5	29	4086	11
	Khare	1200	282	1	56	2081	
	Khopachagu	1268	282		13	1432	4
	Laduk	1797	365	20	87	3804	131
	Lakuridanda	808	1025	21	218	3361	87
	Lamabagar	988	77	645	31	1903	6
	Lamidanda	1076	890		30	4475	5
	Lapilang	1424	901	19	61	3199	3
	Magapauwa	626	870		19	3397	12
	Mali	1649	675	220	25	3150	21
	Malu	773	623		49	2765	35
	Marbu	852	300		72	1336	19
	Melung	1076	956	3		4770	38
	Mirge	800	729		37	3519	237
	Namdu	1435	1006	2	1	6328	77
	Orang	1242	155	121	569	2023	61
	Pawati	1166	1140		10	6326	57
	Sahare	782	811	20	20	3411	74
	Sailungeswor	691	1281		21	4712	44
	Sunkhani	1210	870		52	6250	17
	Sundrawati	701	498			2508	14
	Suri	1320	685	65	196	2495	89
	Suspa Kshyamawati	1015	595	50	16	2900	24
	Syama	1369	606	803	140	1726	27
	Thulopatal	1491	735		29	4116	267
	Total	61027	38440	3566	2791	195344	3784
Sindhupalchok	Atarapur	596	589	2		1734	16
	Badegau	1441	1251	1	14	5056	28
	Bansbari	647	1193	1	119	3060	229
	Banskharka	591	541	2	28	1711	19
	Baramchi	1362	578		1	2568	11
	Barhabise	1174	810	5	19	5210	44
	Baruwa	409	583	3	16	915	5
	Batase	1364	1664			5414	10
	Bhimtar	1164	860	2	130	2291	359
	Bhotasipa	1118	1141	5	2	4381	125

Districts	VDC/Municipality	Cattle	Buffalo	Yak/ Nak/ Chauri	Sheep	Goat	Pig
	Bhote Namlang	945	572	95	216	2386	71
	Bhotechaur	1078	1354	7		3477	7
	Chokati	666	464	1	89	2314	25
	Chautara	478	375	5	18	3269	133
	Dhumthang	2165	793	2	171	4219	4
	Dubachour	1266	1527	3		4530	36
	Fatakshila	757	1060	1	109	3195	18
	Fulpingdanda	1007	1286		4	4134	68
	Fulpingkatti	922	201	518	203	2453	6
	Fulpingkot	1149	1108	3	1	4042	24
	Gati	1491	365	38	10	3557	56
	Ghorthali	866	176	120	82	1869	
	Dhuskun	938	652	15	16	3658	11
	Gloche	2277	527	133	1059	4920	107
	Gumba	1493	295	962	764	3132	1
	Gunsakot	656	274	35	190	842	25
	Hagam	1584	975		85	2847	38
	Haibung	294	784			1982	
	Helambu	1021	766	201	293	468	31
	Ichok	1744	1705	2	15	2775	29
	Irkhru	749	892	1		3306	23
	Jalbire	554	499	20	15	1637	46
	Jethal	583	518			1889	38
	Jyamire	1448	1828	19	50	5702	28
	Kadambas	783	924	5	6	4273	99
	Kalika	390	643			2601	105
	Karthali	1158	519	42	69	3519	
	Kiwool	720	976	21	80	1573	69
	Kubhinde	522	920	2	2	2983	11
	Kunchok	903	913	12	57	4855	57
	Langarche	713	873	8	110	2578	44
	Lisankhu	1544	813	3		4175	171
	Listikot	1469	397	452	161	3510	7
	Mahankal	875	1446	5	7	3400	40
	Maneswnara	1303	459		8	3264	7
	Mankha	1401	1722	8	7	6075	226
	Marming	1018	159	217		2465	
	Melamchi	716	1047	4		3375	30

Districts	VDC/Municipality	Cattle	Buffalo	Yak/ Nak/ Chauri	Sheep	Goat	Pig
	Bhotang	921	659	6	5	1348	
	Nawalpur	641	1074	2	12	3911	80
	Pagretar	561	415			2492	50
	Palchok	399	582			1659	13
	Pangtang	1229	561		624	2333	22
	Petaku	412	378			2052	
	Pipaldanda	564	835	4		3736	30
	Piskar	904	236		28	1781	8
	Ramche	834	503		34	3367	28
	Sangachok	1922	1534	63	759	10156	379
	Sanusiruwari	491	903		32	3499	31
	Selang	1349	625	12	305	2271	60
	Sikharpur	527	738			2279	93
	Sindhukot	796	849			2489	11
	Sipa Pokhare	773	923	2		3512	16
	Sipal Kavre	1047	971	33	12	4103	28
	Sunkhani	716	769			2581	109
	Syaule Bazar	1114	1043	8	25	3562	21
	Talamarang	417	995	2	69	2505	31
	Tatopani	862	262	37	52	2177	53
	Tauthali	804	420		35	2080	8
	Tekanpur	527	291		21	1872	1
	Thakani	763	1148	8	10	2742	9
	Thampal Chhap	605	803	10	35	2179	4
	Thangpalkot	439	655		9	1812	18
	Thokarpa	841	1305	4	1	5363	61
	Thulo Dhading	873	321	2		2464	200
	Thulo Pakhar	667	489			2933	22
	Thulo Sirubari	1070	1520	5	152	6671	260
	Thum Pakhar	791	972	2	4	4782	27
	Yamunadanda	409	403	3	11	1856	23
	Total	73780	63199	3184	6461	250156	4233
Kavrepalanchok	Anekot	1491	1113		16	5953	46
	Baldthali	517	385			2344	5
	Balting	388	1087			2978	50
	Baluwapati Deupur	1041	1415		42	4967	24
	Banakhu Chor	1512	1383		22	4811	198
	Banepa Municipality	614	93		33	980	61

Districts	VDC/Municipality	Cattle	Buffalo	Yak/ Nak/ Chauri	Sheep	Goat	Pig
	Bekhsimle Ghartigaun	308	367			1472	10
	Bhimkhor	1057	2387		18	5781	278
	Bhumlutar	319	254		15	2078	172
	Birtadeurali	882	674			3245	31
	Bolde Fediche	293	486			1914	1
	Budhakhani	536	1440		14	3567	119
	Chalal Ganeshsthan	421	953			3737	41
	Chandeni Mandan	902	595		9	2869	29
	Choubas	481	666			2594	10
	Chyamrangbesi	277	773		22	1196	12
	Chyasing Kharka	345	611		8	2955	12
	Dandagaun	1002	1000		353	3043	121
	Dapcha Chatrebhanjh	288	438			2244	30
	Daraune Pokhari	541	597		171	2296	46
	Dewabhumi Baluwa	1346	1136			5580	137
	Devitar	495	519			3320	15
	Dhulikhel Municipality	969	357		134	3473	242
	Dhunkharka	974	1667			2813	90
	Dhuseni Siwalaya	352	418		61	1665	30
	Dolalghat	497	145		18	2295	209
	Falate Bhumlu	380	286			1705	68
	Falemetar	847	2065			4080	7
	Foksingtar	954	785			2684	146
	Gairi Bisouna Deupur	1141	1336		9	4322	96
	Ghartichhap	1302	553			2596	323
	Gokule	1978	1104			4698	207
	Gothpani	681	608		11	3500	79
	Hokse Bazar	1071	670		7	4506	73
	Jaisithok Mandan	663	605			2970	56
	Jyamdi Mandan	1442	929		3	5307	98
	Kalati Bhumidanda	534	751		28	2949	38
	Kanpur Kalapani	749	1213		4	4416	39
	Katike Deurali	520	682		212	3046	133
	Katunje Besi	350	643			2177	34
	Kavre Nitya Chandeswor	1273	628			3104	31
	Khahare Pangu	407	564		20	2390	32
	Khanalthok	809	1064		19	3603	42
	Kharelthok	653	445		4	3151	139

Districts	VDC/Municipality	Cattle	Buffalo	Yak/ Nak/ Chauri	Sheep	Goat	Pig
	Kharpachok	184	452			1923	18
	Kolati Bhumlu	494	287		172	1492	75
	Koshidekha	578	378			2032	147
	Kuruwas Chapakhori	668	512			2760	16
	Kushadevi	2008	1302		3	4276	177
	Machchhegaun	1557	1252			6194	110
	Madan Kundari	370	580			2598	20
	Mahadevsthan Mandan	2126	1412			5358	39
	Mahadevtar	288	583			1969	83
	Mahankal Chaur	551	795			3414	39
	Mahendra Jyoti	944	70		19	1495	6
	Majhi Feda	885	739		109	2916	308
	Mangaltar	514	1280		9	4465	167
	Mathurapati Fulbari	930	829			3194	94
	Methinkot	979	1208		3	3929	71
	Milche	785	627		260	2338	55
	Nagre Gagarche	615	652		9	2165	32
	Ugrachandi Nala	1302	453		4	2752	54
	Nasikasthan Sanga	651	138		24	2026	78
	Nayagaun Deupur	965	1046			3284	28
	Panauti Municipality	3018	729		116	7249	234
	Panchkhal	1772	1266		3	7840	285
	Patalekhet	741	417			2828	53
	Pokhari Chauri	856	1021		25	4143	41
	Pokhari Narayansthan	530	805			3566	50
	Puranogaun Dapcha	480	332		11	1530	33
	Ravi Opi	1248	463			3042	34
	Ryale	1044	905			3459	13
	Saldhara	774	947		25	2434	10
	Salle Bhumlu	405	548			2710	28
	Salmechakala (Taldhunga)	669	505		130	1412	54
	Sankhupati Chour	604	194		8	1923	3
	Sanowangthali	506	419			1769	46
	Saping	745	757			4033	91
	Sarada Batase	663	120		3	1800	34
	Saramthali	189	232		68	926	14
	Sarasyunkhark	941	1088		21	5428	55
	Sathighar Bhagawati	550	328			2711	90

Districts	VDC/Municipality	Cattle	Buffalo	Yak/ Nak/ Chauri	Sheep	Goat	Pig
	Sikhar Ambote	547	857			4194	94
	Simalchour Syampati	597	506			2349	21
	Simthali	357	505		15	1947	15
	Sipali Chilaune	222	924			2165	18
	Sisakhani	266	482			1957	12
	Thulo Parsel	432	619		6	2710	134
	Tukucha Nala	1509	653		19	3228	27
	Ugratara Janagal	937	145		3	1549	23
	Total	71598	66252		2318	280856	6789
Lalitpur	Ashrang	510	561			1418	6
	Badikhel	297	58			728	
	Bhardev	161	414			2209	90
	Bhattedanda	291	975		12	2173	
	Bisankhunarayan	492	108		3	2150	8
	Bukhel	232	1104			1213	
	Bungamati	304	14		32	683	84
	Chandanpur	245	569			824	
	Chapagaun	438	194		73	1992	85
	Chhampi	505	177		95	2201	58
	Choughare	97	607			1875	25
	Dalchoki	144	632			1069	2
	Devichour	444	550		836	1352	59
	Dhapakhel	392	22		65	587	31
	Dhusel	158	586		27	1034	
	Dukuchhap	372	195			1908	10
	Gimdi	942	846		13	3113	44
	Godamchaur	467			1	761	6
	Godawari	364	19		3	1117	36
	Gotikhel	127	634		11	700	
	Harisiddhi	57	46		4	189	100
	Ikudol	337	803			1618	
	Imadol	444	6			59	12
	Jharuwarasi	423	63		61	754	80
	Kaleswor	297	744			1007	6
	Khokana	32	4		86	421	56
	Lalitpur Sub-metropolitan city	473	73		37	284	430
	Lamatar	789	185		12	2260	67
	Lele	874	462		6	4627	51

Districts	VDC/Municipality	Cattle	Buffalo	Yak/ Nak/ Chauri	Sheep	Goat	Pig
	Lubhu	289	4		34	535	18
	Malta	529	612		153	2181	
	Manikhel	134	786			1356	25
	Nallu	291	414		2	2050	18
	Pyutar	717	707		12	2227	10
	Sainbu	275	59		98	413	58
	Sankhu	295	1237			1568	3
	Siddhipur	17				68	6
	Sunakothe	157	1		46	194	37
	Thaiba	72	4		6	207	151
	Thecho	142	7		19	565	123
	Thuladurlung	668	522			2614	9
	Tikathali	260	21		69	221	62
	Total	14554	15025		1816	54525	1866
Bhaktapur	Bageswori	879	269		9	1486	7
	Balkot	395	18		19	280	22
	Bhaktapur Municipality	59	64		41	650	186
	Changunarayan	758	138		65	2366	51
	Chhaling	973	303		9	2996	10
	Chitapol	913	106		87	1900	63
	Dadhikot	1005	59		162	1159	28
	Duwakot	569	18		91	1006	113
	Gundu	776	125		32	2020	60
	Jhaukhel	659	142		219	1420	8
	Kautunje	412	59		77	635	23
	Madhyapur Thimi Municipality	457	19		29	763	727
	Nagarkot	351	286			2951	5
	Nankhel	625	92		17	2299	51
	Sipadol	703	165		36	2277	5
	Sirutar	322	26		16	486	9
	Sudal	1380	616		10	3328	21
	Tathali	675	251		91	1883	391
	Total	11911	2756		1010	29905	1780
Kathmandu	Aalapot	372	113		3	634	3
	Baad Bhanjyang	230	108		14	1389	9
	Bajrayogini (Sankhu)	271	261		4	2266	11
	Balambu	145	6		17	421	24
	Baluwa	440	262		13	1980	87

Districts	VDC/Municipality	Cattle	Buffalo	Yak/ Nak/ Chauri	Sheep	Goat	Pig
	Bhadrabas	345	45			334	
	Bhimdhunga	293	47			1825	
	Budanilkantha	283	92		34	1595	1
	Chalnakhel	216	18		2	1330	60
	Chapali Bhadrakali	155	95		7	818	14
	Chhaimale	759	469			2991	61
	Dahachok	347	85		140	1315	32
	Chunikhel	101	363		32	1346	2
	Daanchhi	722	56		49	746	40
	Daxinkali	295	64		174	992	61
	Dhapasi	106	6		12	41	
	Dharmasthali	564	97		30	729	198
	Futung	215	32		6	645	152
	Gagalphedi	755	269		6	2098	22
	Gokarneswor	218	36			397	183
	Goldhunga	640	74		7	760	422
	Gonggabau	98	5		1	190	189
	Gothatar	779	14		17	261	112
	Ichang Narayan	128	1		20	961	29
	Indrayani	343	34		52	563	
	Jhor Mahankal	544	339		2	2509	4
	Jitpurphedi	986	185		5	2321	14
	Jorpati	285	11		2	107	107
	Kabhresthali	679	161		10	1472	6
	Kapan	449	22		80	387	16
	Kathmandu Metropolitan City	1269	29		14	409	841
	Khadka Bhadrakali	217	10		96	297	250
	Kirtipur Municipality	969	26		57	1674	42
	Lapsiphedi	585	885			4607	22
	Machhegaun	87	15		113	568	37
	Mahadevathan	209	8		77	909	139
	Mahankal	208	8		3	159	420
	Manmaiju	221	28		23	180	49
	Matatirtha	187	22		20	802	12
	Mulpani	809	5		2	248	63
	Naglebhare	892	1039			3564	8
	Naikap Naya Bhanjyang	86	1		81	142	
	Naikap Purano Bhanjyang	337	3		12	267	5

Districts	VDC/Municipality	Cattle	Buffalo	Yak/ Nak/ Chauri	Sheep	Goat	Pig
	Nayapati	458	126		5	1285	70
	Pukhulachhi	57	25			163	16
	Ramkot	607	108		12	2109	48
	Sangla	377	158		63	1785	69
	Setidevi	445	31		21	2161	34
	Satungal	9	2		94	206	5
	Seuchatar	450	17		5	435	
	Sheshnarayan	194	8		12	719	101
	Sitapaila	135	8			367	6
	Sundarijal	132	322			2321	17
	Suntol	407	117		33	1444	9
	Talkuduchour	382	221		35	2681	9
	Thankot	81	40		32	903	186
	Tinthana	135			11	125	202
	Tokha Chandeswori	155	156		22	1120	61
	Tokha Sarswoti	219	104		86	856	439
	Total	22082	6892		1668	65929	5019
Nuwakot	Bageswori	1163	1328		28	3783	26
	Balkumari	738	782			1658	8
	Barsunchet	145	174			503	
	Belkot	1695	2446			7378	17
	Betini	1896	1080		31	2730	11
	Bhadrutar	941	1187			4477	4
	Bhalche	1083	983		343	3107	31
	Bidur Municipality	2815	2241		58	8320	384
	Budhasing	1234	984			3506	50
	Bungtang	517	792			1792	14
	Charghare	1416	1568	3	2	4739	17
	Chaturale	768	974			3211	19
	Chaughada	1711	906		251	2337	31
	Chauthe	943	895		2	3743	14
	Chhap	493	609			1374	1
	Dangsing	857	1218			2589	25
	Deurali	863	1363		20	3028	36
	Duipipal	2639	2230	2	135	9334	195
	Fikuri	555	819		48	2422	7
	Ganeshthan	869	760			3348	33

Districts	VDC/Municipality	Cattle	Buffalo	Yak/ Nak/ Chauri	Sheep	Goat	Pig
	Gaungharka	1450	810	23	200	2017	7
	Gerkhu	1351	1805			4625	70
	Ghyangphedi	1462	993		358	1531	
	Gorsyang	1442	1355			2979	6
	Jiling	1466	2097			6651	9
	Kabilas	1296	1089			3999	7
	Kakani	569	1313			5811	116
	Halde Kalika	880	834			2752	16
	Kalyanpur	1269	1763		337	4444	117
	Kaule	467	845			2844	2
	Khadag Bhanjyang	1743	1924		9	5601	55
	Kharanitar	329	348			743	3
	Khanigaun	1015	1447	3	8	2880	92
	Kimtang	606	664		7	485	
	Kumari	2193	2121		2	8535	17
	Lachyang	1040	1274		2	2925	6
	Likhu	529	816		25	2166	2
	Madanpur	1705	2204		9	7348	135
	Mahakali	1234	1321		4	4246	15
	Manakamana	467	937	1	26	2294	4
	Narjamandap	1362	1236			3855	8
	Okharpauwa	890	1423	3	73	6352	104
	Panchakanya	697	997			2893	28
	Ralukadevi	1313	1320		8	3274	4
	Ratmate	1249	842			3461	19
	Rautbesi	1074	790		34	2399	11
	Salme	995	968		667	1838	11
	Samari	1107	2029	1	4	3844	69
	Samundradevi	641	922			2596	1
	Samundratar	526	555	1	3	1190	16
	Shikharbesi	795	1181			1306	5
	Sikre	369	518	2		1771	3
	Sundradevi	790	648			2026	1
	Sunkhani	486	902		5	2083	7
	Suryamati	1072	555		242	2501	130
	Talakhu	749	918		226	2121	29

Districts	VDC/Municipality	Cattle	Buffalo	Yak/ Nak/ Chauri	Sheep	Goat	Pig
	Taruka	2000	1630	2	31	5536	119
	Thanapati	589	987		165	2258	20
	Thansing	1680	1751		14	4868	22
	Thaprek	721	1578	2	587	3487	78
	Tupche	1220	1297		74	3620	45
	Urleni	1226	1168	76	156	1968	
	Total	67405	73514	119	4194	213502	2332
Rasuwa	Bhorle	1174	1900	81	310	3492	80
	Bridhim	446		85	1	13	
	Chilime	1225	7	363	571	732	5
	Dandagoun	327	798	7	33	1915	38
	Dhunche	467	343	155	22	880	58
	Gatlang	1288	15	301	1274	968	
	Goljung	723	38	17	368	533	2
	Haku	1028	415		438	2004	16
	Dhaibung	686	1220	2		3423	23
	Laharepouwa	705	1295	2		3098	11
	Langtang	93		653	29	25	
	Ramche	758	982	59		1241	32
	Saramthali	755	1270	1		2150	3
	Syafru	770	19	467	56	512	46
	Thulogoun	265	441	1		1086	
	Thuman	685	3	109	60	299	
	Timure	523	30	197	60	261	
	Yarsa	2505	1359	289	452	2493	15
	Total	14423	10135	2789	3674	25125	329
Dhading	Aginchok	1327	1263	34	457	3955	76
	Baireni	3439	2882		19	12077	211
	Baseri	927	1446	6	301	2568	16
	Benighat	2226	1882		21	9057	277
	Bhumesthan	2385	2376	3	44	11126	94
	Budhathum	1226	1349		260	3151	14
	Chainpur	2129	2192	7		7240	59
	Chhatreurali	1314	672		1	8205	19
	Darkha	1279	2191	9	170	3397	511
	Dhola	1668	1442	2	2	4995	37
	Dhussa	2714	1349		11	9318	511
	Dhuwakot	1516	1834	3	7	4405	50

Districts	VDC/Municipality	Cattle	Buffalo	Yak/ Nak/ Chauri	Sheep	Goat	Pig
	Gajuri	2414	1910	7	408	7487	337
	Goganpani	1936	1215			6800	59
	Gumdi	2094	2088	4	293	4540	28
	Jeewanpur	2381	1333			8826	118
	Jharlang	1874	1329	1		2060	1004
	Jogimara	3290	1479	1	5	9771	372
	Jyamrung	2024	2312	10		6449	79
	Kalleri	4374	2257	7	5	11433	276
	Katunje	1653	2081	15	46	5767	39
	Kewalpur	1361	936		41	5918	21
	Khalte	3470	2254	1	28	8474	276
	Khari	1590	1499	6	2	4444	156
	Kiranchok	1764	2252		27	6647	20
	Kumpur	4602	2578	3	27	12031	221
	Lapa	2413	935	3	1694	2686	40
	Mahadevsthan	3090	1435			8689	306
	Maidi	3626	3063	71		9462	420
	Marpak	1430	1385	3	66	3730	93
	Mulpani	1300	1261	4	38	3873	109
	Murali Bhanjyang	2509	1824	8		6181	172
	Nalang	2935	2332	2	4	7919	156
	Naubise	2629	1163	1	2	10415	106
	Nilkantha	2776	2458	11	13	8237	360
	Phulkharka	1596	1712	6	520	3346	129
	Pida	3548	2796	25	221	10847	542
	Ree Gaun	1754	1631	3	211	4559	57
	Salang	2697	1538		4	6902	415
	Salyankot	1542	1450	3	51	5301	17
	Salyantar	2376	1903		3	4912	432
	Sangkosh	2056	1576	4	11	5618	95
	Satyadevi	909	1651	3	87	2405	18
	Semjong	1156	1399	1		2547	35
	Sertung	2710	800		541	2722	24
	Sunaula Bazar	2906	1785	2		8114	485
	Tasarpu	1123	1074			6205	87
	Thakre	1818	1013			8031	168
	Tipling	1861	281	193	797	1755	17
	Tripureswor	678	1158	6		3230	34
	Total	108415	84024	468	6438	317827	9198

Districts	VDC/Municipality	Cattle	Buffalo	Yak/ Nak/ Chauri	Sheep	Goat	Pig
Makwanpur	Agara	1506	1467			10583	10
	Ambhanjyang	3345	1178		474	6384	77
	Bajrabarahi	1561	748		8	7291	102
	Basamadi	3788	952			12596	168
	Betini	1840	426			4175	234
	Bhaise	2403	585		26	9805	100
	Bharta Pundyadevi	1634	514			5296	94
	Bhimfedi	1519	432			6012	153
	Budhichaur	597	293			3239	
	Chitlang	1261	430			5788	43
	Churiyamai	2349	612			9147	81
	Daman	1065	861		34	8285	130
	Dandakharka	1268	862			5030	65
	Dhiyal	3981	663			9623	104
	Fakhel	1072	408		3	5441	6
	Faparbari	8047	3139		12	14586	1567
	Gogane	1562	1104			6743	59
	Handikhola	8148	1846		47	15401	203
	Hatiya	3825	1688		7	7948	187
	Hetauda Municipality	4924	1804		116	8706	490
	Hurnamadi	1848	995		16	4335	106
	Ipa Panchakanya	1237	452			4508	4
	Kalikatar	1958	873		35	5103	66
	Kankada	3700	592		1	12029	538
	Khairang	1746	650			4923	15
	Kogate	699	143			2513	150
	Kulekhani	947	300			3694	40
	Makwanpurgadhi	5224	1532			13701	178
	Manahari	3904	2030		877	10895	475
	Manthali	1289	487		9	3121	14
	Markhu	740	124		3	3685	6
Namtar	2955	1963			11920	93	
Nibuwatar	1472	224			4766	59	
Padam Pokhari	3482	1082		348	9444	536	
Palung	688	518			6531	60	
Raigaun	5293	2096		3	9742	1032	
Raksirang	2577	909			9575	215	
Sarikhhet Palase	3581	551		4	10635	78	

Districts	VDC/Municipality	Cattle	Buffalo	Yak/ Nak/ Chauri	Sheep	Goat	Pig
	Shikharpur	2679	438		2	6018	71
	Shreepur Chhatiwan	10039	2708			20731	677
	Sisneri Mahadevsthan	861	580			3748	38
	Sukaure	1398	565			5131	1
	Thingan	1941	651			6215	2
	Tistung Deurali	1138	1153		14	9296	117
	Total	117091	41628		2039	344338	8444
Rautahat	Ajagabi	300	247		5	879	7
	Akolawa	254	221			631	31
	Auraiya	580	829		13	2511	37
	Badharwa	356	290		8	1284	3
	Bagahi	226	605		1	1645	25
	Baluwa Madanpur	246	226		3	925	7
	Bairiya	198	139		3	265	
	Banjarahaha	152	207		4	688	13
	Bariyarpur	658	872			1963	16
	Basantapatti	159	341			779	8
	Basatpur	273	320		16	1076	11
	Basbiti Jingadiya	343	276		14	1038	1
	Bhalohiya(Pipra)	487	215		16	1125	8
	Bhediyahi	178	163			400	
	Birtiprastoka	398	310		41	1182	42
	Bishrampur	1572	1082			3385	56
	Bisunpurwa Manpur	245	252		3	731	10
	Brahmapuri	122	236			832	
	Chandranigahapur	4921	2573		1	10824	424
	Debahi	435	384		5	452	
	Dharampur	1298	874		1	2432	44
	Dharhari	119	238			970	
	Dipahi	284	362			931	7
	Dumariya(Matiauna)	1935	1651			4644	188
	Dumriya(Paroha)	210	494			1249	3
	Fatuha Maheshpur	267	296		1	1311	
	Fatuwa Harsaha	242	501		3	1367	8
	Gadhi Bhanawanpur	76	108		9	487	32
	Gamhariya Birta	542	531		3	1668	
	Gamhariya Parsa	205	245		1	883	11
	Gangapipara	253	165			592	81

Districts	VDC/Municipality	Cattle	Buffalo	Yak/ Nak/ Chauri	Sheep	Goat	Pig
	Garuda Bairiya	149	245		16	434	5
	Gaur Municipality	1245	1483		41	5130	168
	Gedahiguthi	235	381		4	849	4
	Hadirya Paltuwa	608	659			893	10
	Hajminiya	173	247		33	669	12
	Hathiyahi	478	454			1428	24
	Iharbari Jyutahi	338	591		3	1767	6
	Inaruwa	287	447			1596	9
	Jatahara	356	523			1613	
	Jayanagar	264	375			757	
	Jethrahiya	317	336		3	1153	4
	Jhunkhunwa	477	537		64	1764	33
	Jingadawa Belbichwa	263	356		4	1288	
	Jowaha(Jokaha)	248	399		37	901	34
	Judibela	1509	925		23	3539	68
	Kakanpur	929	1019		3	3361	91
	Karkach Karmaiya	522	531		2	1405	
	Karuniya	319	325		2	971	10
	Katahariya	821	701		1	2934	24
	Khesarhiya	272	259		1	859	17
	Laxminiya Do.	870	1756		5	4474	327
	Laxmipur (Do.)	362	416			1078	13
	Laxmipur Belbichawa	272	372			1196	50
	Lokaha	280	392		1	1052	
	Madhopur	592	716		2	1300	34
	Mahamadpur	640	703		10	1508	80
	Malahi	147	203		1	829	8
	Maryadpur	464	476		5	1247	17
	Masedawa	1155	784			1705	3
	Mathiya	260	380			531	5
	Matsari	271	185			395	
	Mithuawa	383	256			913	21
	Mudwalawa	346	418		4	1135	61
	Narkatiya Guthi	288	524			1326	4
	Pacharukhi	413	456		3	837	
	Pataura	615	1012			2381	10
	Pathara Budharam	644	577		6	1739	21
	Paurai	1480	1110			4237	289

Districts	VDC/Municipality	Cattle	Buffalo	Yak/ Nak/ Chauri	Sheep	Goat	Pig
	Pipara Pokhariya	512	658		1	1789	58
	Pipariya(Dostiya)	467	514			992	1
	Pipariya(Paroha)	648	761		7	2484	5
	Pipra Bhagwanpur	320	304		8	836	
	Pipra Rajbara	583	575			1315	37
	Pothiyahi	321	483			1343	11
	Pratappur Paltuwa	554	587			2082	19
	Prempur Gunahi	356	736		1	1790	22
	Raghunathpur	324	396		2	1595	40
	Rajdevi	384	468			1548	9
	Rajpur Farhadawa	594	858		19	2893	1
	Rajpur Tulsi	260	292			1288	16
	Ramoli Bairiya	502	353			1074	2
	Rampur Khap	188	235		1	232	1
	Rangapur	1963	1259		6	5942	234
	Sakhuawa	357	407			766	2
	Sakhuwa Dhamaura	620	588			1470	32
	Samanpur	985	683			2242	46
	Sangrampur	636	677			1511	7
	Santapur(Dostiya)	469	688			1290	6
	Santpur(Matiaun)	1165	1425			3620	178
	Sarmujawa	568	851		7	2278	58
	Saruatha	381	451			1270	2
	Saunaraniya	496	489			1748	12
	Shitalpur Bairgania	446	627			1675	4
	Simara Bhawanipur	489	527		9	2083	98
	Tejapakar	249	263			304	3
	Tengraha	473	483			1200	6
	Total	52136	53420		486	159003	3445
Bara	Amarpatti	344	291			933	21
	Amlekhganj	927	120		19	2944	221
	Amritgang	226	818		9	2919	15
	Amab	490	281		6	2030	25
	Babuain	163	137			521	6
	Bachhanpurwa	381	386		74	1579	178
	Badaki Fulbariya	365	655		5	1409	20
	Bagahi	352	398		27	751	17
	Bahuari	127	247		12	259	

Districts	VDC/Municipality	Cattle	Buffalo	Yak/ Nak/ Chauri	Sheep	Goat	Pig
	Balirampur	387	542			2067	16
	Baghawan	235	411			1505	66
	Banjariya	303	629			1655	32
	Barainiya	148	334		30	834	24
	Bariyarpur	517	767		24	2319	63
	Basatpur	160	461		2	1531	
	Batara	120	362		13	575	94
	Beldari	359	548		2	981	
	Benauli	364	556		3	1591	30
	Bhagwanpur	355	418		1	905	22
	Bhaluhi Bharbaliya	305	663		1	1509	15
	Bharatganj Sigaul	2204	745			3755	187
	Bhatauda	204	598		1	1094	
	Bhodaha	500	423			1333	4
	Bishrampur	275	497			970	
	Bishunpur	159	258			898	3
	Bishunpurwa	310	192		2	1254	50
	Buniyad	299	524		9	1269	13
	Chhata Pipra	427	337			1453	17
	Chhatawa	192	570			1002	4
	Dahiyar	481	444		21	1225	31
	Dewapur	395	532			1253	51
	Dharma Nagar	165	364			1201	27
	Dohari	547	448			1515	16
	Dumarwana	3604	3113		5	11744	565
	Fattepur	753	656			2671	53
	Gadhahal	227	167		9	705	19
	Ganj Bhawanipur	116	160		1	275	9
	Golaganj	140	330			1357	2
	Haraiya	840	1230		2	2772	45
	Hardiya	554	689		3	1367	6
	Hariharpur	249	416			1325	3
	Inarwamal	597	796		4	2104	9
	Inarwasira	691	991			3243	17
	Itiyahi	198	445		28	656	47
	Jhitakaiya(Dakshin)	368	749			1725	2
	Jhitakaiya(Uttar)	347	730			1853	3
	Jitpur Bhawanipur	540	463		12	2333	37

Districts	VDC/Municipality	Cattle	Buffalo	Yak/ Nak/ Chauri	Sheep	Goat	Pig
	Kabahigoth	619	745		5	1820	57
	Kabahijabdi	286	207			839	6
	Kachorwa	594	744		85	1923	29
	Kakadi	566	525		3	1155	69
	Kalaiya Municipality	964	1773		20	5617	46
	Karaiya	541	410		34	806	12
	Khopawa	216	268			1112	8
	Khutwajabdi	130	278			647	28
	Kolhabi	450	832			2788	49
	Kudawa	263	481		49	1168	9
	Laxmipur Kotwali	318	476			1645	2
	Lipanimal	138	266		3	761	
	Madhurijabdi	328	253		53	550	31
	Mahendra Adarsha	365	559		4	1930	9
	Maheshpur	645	796		1	2114	3
	Majhariya	300	383		1	969	35
	Manaharwa	1076	1375		38	3856	236
	Matiarwa	123	379			1134	9
	Motisar	189	438		3	1009	39
	Narahi	275	232			618	8
	Nijgadh	3209	3213		72	8629	354
	Pakadiya Chikani	222	428		3	971	3
	Paparpati Jabdi	161	166			553	5
	Paterwa	188	205			586	29
	Patharhati	297	403			1363	17
	Pathera	297	201		2	525	16
	Pheta	101	490		1	45	
	Pipara Simara	1225	1229		33	5037	171
	Piparabirta	359	350		2	1193	42
	Piparpati Parchrouwa	242	428			1445	
	Pipra Basantapur	339	229		5	1447	104
	Pipradhi Goth	226	381			1462	
	Prasauni	186	458		3	709	15
	Prasauna	431	385			1481	105
	Prastoka	398	786		12	1727	11
	Prasurampur	370	401		33	1257	10
	Purainiya	129	403		22	1544	
	Raghunathpur	63	332			1149	1

Districts	VDC/Municipality	Cattle	Buffalo	Yak/ Nak/ Chauri	Sheep	Goat	Pig
	Rampur Tokani	148	327			955	1
	Rampurwa	514	408			1855	73
	Ratanpuri	4305	1337			8954	76
	Rauwahi	268	260			848	1
	Sapahi	1189	1503			4427	162
	Shreenagar Bairiya	261	393			1058	
	Sihorwa	253	231			865	30
	Sinhasani	622	501			1428	87
	Sisahaniya	62	240			467	
	Tedhakatti	478	395			1061	33
	Telkuwa	345	418			948	10
	Tetariya	310	166			761	37
	Uchidiha	157	322			1065	2
	Umarjan	618	461			1650	157
	Total	48369	54761		812	171095	4322
Parsa	Alau	245	404		6	999	
	Amarpatti	155	330		25	745	69
	Auraha	302	432			724	7
	Bagahi	289	421		15	1350	11
	Bagbana	866	644		1	3068	97
	Bageshwari Titrona	521	714		12	1820	74
	Bahauri Pidari	175	402		3	847	1
	Bahuarbamatha	281	547		37	1383	111
	Basadilwa	190	395			1378	3
	Basantpur	458	638			1548	12
	Belwa Parsauni	366	385		5	1642	19
	Bairiya Birta (Nau.Ta.Ja.)	207	348		3	1236	108
	Bairiya Birta (Da.Pu.)	207	427			1341	8
	Bhawanipur	232	373		4	727	8
	Bhedihari	301	390		3	1001	22
	Bhisawa	309	114			1016	
	Bijbaniya	426	300		1	642	8
	Bindabasini	301	512		1	997	85
	Biranchibarwa	143	200		28	525	27
	Birgunj Sub-Metropolitan City	1572	1226		89	4297	100
	Birwaguthi	1359	1452		51	4766	90
	Bishrampur	256	551			1406	3
	Chorni	335	319		8	888	25

Districts	VDC/Municipality	Cattle	Buffalo	Yak/ Nak/ Chauri	Sheep	Goat	Pig
	Deukhana	210	220			1330	36
	Dhaubini	306	259			1177	2
	Dhore	247	345		16	1003	51
	Gadi	652	449		26	2367	161
	Gamhariya	80	262		2	650	
	Ghaudhaur Pipara	221	172		19	293	7
	Govindapur	59	179			1041	12
	Hariharpur (Nau.Ta.Ja.)	271	196			706	
	Hariharpur Birta	145	170			301	15
	Harpatagunj	48	212		2	544	
	Harpur	565	605		2	2096	11
	Jagarnathpur	439	355		7	2001	169
	Jaimangalapur	314	289			1152	
	Janakitola	293	265			648	9
	Jeetpur	361	89			941	82
	Jhouwa Guthi	281	424		6	1139	6
	Kauwa Ban Kataiya	149	264			862	3
	Lahawarthakari	233	284		16	926	55
	Lakhanpur	299	378			1004	27
	Lal Parsa	158	293		3	829	34
	Langadi	176	176			620	47
	Lipani Birta	174	261		5	523	2
	Madhuban Mathaul	769	708			3575	62
	Mahadevpatti	593	330			1523	56
	Mahuwan	265	469			1109	9
	Mainpur (Pakaha)	148	205			693	14
	Maniyari	273	319			790	18
	Masihani	454	460		2	1810	20
	Bhikhampur	282	326			1051	
	Mirjapur	365	399		14	697	2
	Mudali	307	448		4	1493	18
	Nagardaha	87	375			698	
	Nichuta	380	251		2	1601	22
	Nirmal Basti	2627	2041			6662	48
	Pacharukhi	173	341			840	1
	Parsauni Birta	244	318		1	667	14
	Prasauni Matha	261	431		84	1069	74
	Pidariguthi	656	256		1	1057	5

Districts	VDC/Municipality	Cattle	Buffalo	Yak/ Nak/ Chauri	Sheep	Goat	Pig
	Pokhariya	319	293			1693	2
	Prasurampur	158	181			742	2
	Ramgadhawa	171	313			517	18
	Ramnagari	151	272		38	555	4
	Sabaithawa	264	296		12	1363	
	Sakhuwa Prasauni	506	475			2572	144
	Samjhauta	527	434		2	1470	13
	Shankar Saraiya	534	286			1607	97
	Sedhawa	295	139			925	41
	Shibarwa	224	365		5	1648	41
	Sirsiya Khalwatola	159	199		2	421	12
	Sonbarsa	694	344		131	1828	62
	Sreesiya (Nau.Ta.Ja.)	151	165		2	1109	
	Subarnapur	1172	627			2482	13
	Sugauli Birta	88	170		3	901	3
	Sugauli Partewa	512	419		20	1967	216
	Supauli	363	167		4	1068	83
	Surjaha	167	299			801	7
	Thori	2546	1077			4950	120
	Tulasi Barwa	264	363		7	559	45
	Udayapur Ghurmi	312	856		1	1233	
	Vauratar	261	869		10	1852	46
	Total	32899	33957		741	114097	2949
Chitawan	Ayodhyapuri	3092	2381		27	8499	309
	Bachhauli	878	1838		39	3913	141
	Bagauda	990	2692		31	7031	106
	Bhandara	1839	2429		13	6309	88
	Bharatpur Municipality	4581	8145		219	15941	1114
	Birendranagar	1599	2986		22	7643	163
	Chainpur	2286	2579		55	8997	204
	Chandi Bhanjyang	2510	914			6206	74
	Dahakhani	2563	307		151	5990	346
	Darechok	2504	1189		482	6149	711
	Dibyanagar	994	1768		385	2849	134
	Fulbari	656	879		2	2259	30
	Gardi	834	2915		103	6405	154
	Gitanagar	2949	2097		24	5966	89
	Gunjanagar	1647	3038		345	7147	213

Districts	VDC/Municipality	Cattle	Buffalo	Yak/ Nak/ Chauri	Sheep	Goat	Pig
	Jagatpur	1243	1983		30	5207	139
	Jutpani	1391	1961			7216	226
	Kabilas	2192	327		6	7316	398
	Kathar	1045	1896		31	4217	89
	Kaule	3853	716			6452	433
	Khairahani	1611	2019		44	5681	108
	Korak	2516	417		61	8107	568
	Kumroj	1378	1873		14	3600	44
	Lothar	2761	373			7530	1240
	Madi Kalyanpur	976	2196			4273	35
	Mangalpur	1661	3186		213	8179	243
	Meghauri	1585	3307		219	5306	323
	Padampur	1092	1455		6	8140	91
	Parbatipur	770	1423		2	3312	113
	Patihani	1803	2541			5480	129
	Piple	1940	2091		10	5501	156
	Pithuwa	2145	1914		21	7283	55
	Ratnanagar Municipality	3866	4889		268	12617	214
	Saradanagar	788	1770		155	3866	146
	Shaktikhori	3060	935		51	10714	487
	Sibanagar	882	1661		24	3734	35
	Siddi	2325	39		7	6020	1087
	Sukranagar	1059	1916		299	3784	36
	Total	71864	77045		3359	244839	10271
Gorkha	Aanppipal	1405	1219			5418	195
	Aaru Arbang	1868	1342	3	28	3688	58
	Aaru Chanaute	630	787	6	15	2321	26
	Aarupokhari	1487	1875	8	6	5611	12
	Asrang	993	1386	5		4473	100
	Baguwa	536	861	3	269	2097	24
	Bakrang	1631	594			3882	393
	Mirkot	2455	1326	5		7202	169
	Bhumlichok	1662	940	3		4354	303
	Bihi	1093		22		66	
	Borlang	1602	2030	8		5352	124
	Bungkot	1930	2073	6	7	6409	226
	Chhekampar	344	22	1746	13		
	Chhoprak	2354	1755	7	25	7119	216

Districts	VDC/Municipality	Cattle	Buffalo	Yak/ Nak/ Chauri	Sheep	Goat	Pig
	Chumchet	821		250	237	351	
	Chyangli	2592	1095	1	36	5162	755
	Darbung	1602	1075			3712	300
	Deurali	1553	1193			5786	230
	Dhawa	1038	1410	1	35	3936	6
	Dhunwakot	1722	827		16	4202	460
	Finam	1000	785	4	28	3101	100
	Fujel	1648	1953	6		5000	33
	Gaikhur	1885	1064	1	9	5007	310
	Gankhu	1028	638		407	2740	75
	Ghairung	1521	1260	40	442	3519	286
	Ghyachok	770	482		529	1545	9
	Ghyalchok	2117	1525	6	54	8042	53
	Gumda	1462	71		542	2293	20
	Hansapur	1024	1344		82	2783	30
	Harmi	1015	1220	6		4035	41
	Jaubari	771	1126		67	3237	85
	Kashigaun	920	396		376	1201	17
	Kerabari	840	860	11	27	1998	10
	Kerauja	1877	45		1310	3393	39
	Kharibot	650	1397		581	1631	10
	Khoplang	1829	1494		2	6884	112
	Laprak	1524	113	6	1325	1804	59
	Lapu	1082	406	2	148	2001	51
	Lho	1083	15	415			
	Makaising	904	462	1		2837	156
	Manakamana	2528	1096	39	388	5735	520
	Manbu	1808	2244	2	189	3929	26
	Masel	789	1464		7	4507	
	Muchhok	969	1226		5	3959	81
	Namjung	1002	1394	2	5	4101	4
	Nareshwor	1059	1235			4373	59
	Palungtar	1655	1964		38	7271	142
	Panchkhuwa Deurali	615	846			2877	2
	Pandrung	787	1213	1		3689	15
	Gorkha Municipality	5436	2820	43	446	16325	1595
	Prok	687	7	101	12	5	
	Samagaun	2		1825			

Districts	VDC/Municipality	Cattle	Buffalo	Yak/ Nak/ Chauri	Sheep	Goat	Pig
	Saurpani	2542	1544	29	194	5438	87
	Shreenathkot	1133	1309	2	60	3751	36
	Simjung	1121	794	1	24	2772	100
	Sirdibas	1369	6		2800	2579	111
	Swara	2239	838			3684	21
	Taklung	2177	1060		4	4809	763
	Takukot	1426	1405		24	4429	81
	Takumajh Lakuribot	813	876		11	2810	20
	Tandrang	851	1947			4695	35
	Tanglichok	1248	910	2		4725	101
	Taple	1037	1443			4469	192
	Thalajung	1232	904		138	3164	9
	Thumi	1679	1440		15	3100	129
	Uhiya	1215	52		1318	1297	40
	Barpak	1462	716		2497	1903	46
	Total	93149	69219	4619	14791	254588	9308
Lamjung	Archalbot	376	539		104	1588	
	Bahundanda	704	525		450	1431	5
	Banjhakheth	842	748		289	1969	45
	Baglungpani	505	601		356	1793	38
	Bangre	575	676			2146	3
	Bansar	742	544		1066	1611	10
	Besishahar	245	886		28	2688	91
	Bhalayakharka	672	742		82	2374	1
	Bharte	748	792		269	2081	35
	Bhoje	508	582		45	1194	13
	Bhorletar	565	808			2252	75
	Bhote Odar	375	853		59	3010	11
	Bhujung	601	604		597	723	6
	Bhulbhule	1021	864		124	2609	8
	Bichaur	680	777		180	1355	2
	Chakratirtha	1331	1262		5	4271	162
	Chandisthan	296	515		3	1572	12
	Chandreshwor	470	888		155	1991	30
	Chiti	934	1579		22	5041	41
	Dhamilikuwa	1417	995		16	4254	118
	Dhodeni	1298	621		933	1678	11
	Dhuseni	233	586			1409	

Districts	VDC/Municipality	Cattle	Buffalo	Yak/ Nak/ Chauri	Sheep	Goat	Pig
	Dudhpokhari	673	742		374	1625	6
	Duradanda	414	782			2202	23
	Faleni	870	307		131	1388	25
	Gaunda	1142	764		551	2088	46
	Gaunshahar	917	1618		3	6408	84
	Ghanpokhara	536	1044		224	985	12
	Ghermu	432	520		1878	2473	22
	Gilunng	377	391		6	1386	22
	Hiletaksar	393	383		181	1692	11
	Ilampokhari	1209	801		424	2321	11
	Ishaneshwor	524	948			2384	4
	Jita	795	1172		271	2362	20
	Karapu	802	404		71	2564	13
	Khudi	967	706		825	2042	112
	Kolki	507	572		236	1292	
	Kunchha	375	784			2161	19
	Maling	557	321		165	1086	18
	Mohoriyakot	683	750		152	2297	5
	Nalma	527	398		122	1586	39
	Nauthar	814	574		153	2127	12
	Neta	364	553			1741	13
	Pachok	1064	818		537	1737	3
	Parewadanda	592	1016		5	2749	73
	Pasagaun	430	680		293	298	35
	Purankot	326	352			1849	6
	Pyarjung	632	714		247	1184	1
	Ramgha	527	934		55	1989	164
	Samibhanjyang	301	508			1244	161
	Shree Bhanjyang	342	588		55	1541	15
	Simpani	613	915		42	2687	41
	Sindure	349	536			1327	6
	Sundarbazar	439	880			3321	104
	Suryapal	226	654		86	1373	28
	Taghring	724	799		502	1548	12
	Tangrang Taksar	545	706			1921	9
	Tarku	596	317		86	2241	30
	Tarkughat	622	745			2990	35
	Udipur	372	588		17	1988	42
	Uttar Kanya	326	193		449	873	9
	Total	38042	43464		12924	126110	2008

Districts	VDC/Municipality	Cattle	Buffalo	Yak/ Nak/ Chauri	Sheep	Goat	Pig
Tanahu	Anbukhaireni	3600	1737			9475	881
	Arunodaya	2426	1679		13	4606	963
	Baidi	3192	1312			7090	844
	Bandipur	3919	1366		11	9686	870
	Barbhanjyang	1484	1201		330	5153	199
	Basantapur	1098	1128		31	3612	150
	Bhanu	2942	2497		49	10625	627
	Bhanumati	1583	1543		5	5326	487
	Bhimad	818	1212		32	3047	423
	Bhirkot	2602	1623		43	5822	1003
	Byas Municipality	4164	3462		192	16692	1435
	Chhang	1541	1198			5365	703
	Chhimkeshwori	1174	607			3252	124
	Chhipchhipe	1487	716		10	3533	210
	Chok Chisapani	955	1031		31	4069	43
	Deurali	1904	795			4489	117
	Devghat	2873	1078		8	7807	568
	Dharampani	2015	474		6	5205	95
	Dhorfirdi	2934	3467		61	8736	502
	Dulegaunda	679	1275		55	3483	462
	Firfire	1213	1086			3202	22
	Gajarkot	1800	1956		4	4335	620
	Ghansikuwa	2254	1450			8460	445
	Jamune Bhanjyang	2116	1731		31	7374	757
	Kahu Shivapur	3748	1468			8582	1937
	Keshavtar	2706	824		633	4916	510
	Khairenitar	1600	1344		44	4237	771
	Kihun	1698	1312		51	3469	1573
	Kota	2175	527			5677	333
	Kotdarbar	2853	1344		2	6880	1599
	Kyamin	1599	1440		20	6231	152
	Majhakot	3192	2199		18	8165	1247
Manpang	2401	1535			6826	602	
Pokhari Bhanjyang	1229	537		704	3710	301	
Purkot	1361	1802		33	6267	71	
Raipur	1457	1424		260	3522	96	
Ramjakot	2217	1528		8	5026	1087	
Ranipokhari (Resing)	1279	1290		3	4326	509	

Districts	VDC/Municipality	Cattle	Buffalo	Yak/ Nak/ Chauri	Sheep	Goat	Pig
	Risti	500	864		27	1974	89
	Rupakot	781	1533			3839	1
	Satiswara	859	1219			3915	83
	Shamung Bhagawatipur	3265	2165		1	6855	1787
	Shymgha	1484	1863		14	5026	164
	Sundhara (Ghiring)	3774	2214		71	6006	1560
	Tanahunsur	1076	788		45	2835	269
	Thaprek	792	1034		40	2397	55
	Mirlung	1442	1780		131	6575	102
	Total	94261	67658		3017	267700	27448
Syangja	Alamadevi	565	1393		13	2890	483
	Arjun Chaupari	803	1816		23	2901	30
	Aruchaur	476	979		54	1154	
	Arukharka	417	1245		25	1010	14
	Bagefadke	177	388			424	13
	Bahakot	421	573			1932	186
	Benethok Deurali	1301	1573		381	3318	70
	Bhatkhola	185	571		11	720	22
	Bichari Chautara	293	826		8	928	4
	Birgha	719	1839		9	3020	502
	Biruwa Archale	868	1066			2728	380
	Chandi Bhanjyang	995	1385			4834	390
	Chapakot	741	1476		69	2476	158
	Chhangchhangdi	455	1065		48	1785	82
	Chilaunebas	351	1056		11	1054	
	Chinnebas	1809	2007		16	4442	547
	Magyam Chisapani	1557	1520			3869	319
	Chitre Bhanjyang	1299	1302		222	3166	785
	Darsing Dahathum	599	1521		65	2636	83
	Dhapuk Simal Bhanjyang	776	1236			2070	34
	Faparthum	312	873		17	992	9
	Fedikhola	439	1470			1993	18
	Jagat Bhanjyang	474	1296		6	3246	153
	Jagatradevi	361	1648			2734	567
	Kalikakot	748	1739		84	2307	97
	Kolma Barahachaur	462	531		19	1186	210
	Keware Bhanjyang	649	1140		24	2337	217
	Khilung Deurali	647	1651		48	2539	25
	Kichanash	1249	2015		1	4051	364
	Kuwakot	1143	1914			3183	467

Districts	VDC/Municipality	Cattle	Buffalo	Yak/ Nak/ Chauri	Sheep	Goat	Pig
	Kyakmi	2242	2140		4	4581	749
	Majhakot Sivalaya	385	631			1711	3
	Malunga	381	1083		197	1462	56
	Malyangkot	1365	1951		18	4917	501
	Manakamana	1544	1685			5002	402
	Nibuwakharka	410	1598			2471	319
	Oraste	908	1274		18	2563	287
	Pakwadi	1097	2809			4595	236
	Panchamul	615	1593		127	1412	8
	Pauwegaude	341	878		102	2068	43
	Pelakot	505	2366		16	3115	154
	Pelkachaur	545	589		198	1594	25
	Pidikhola	570	2104			3092	83
	Putalibazar Municipality	2800	6360		203	9693	701
	Rangvang	902	777		230	2316	83
	Rapakot	632	1430		207	1984	16
	Ratnapur	1023	1458		2	2368	234
	Sakhar	1708	1712		6	4674	288
	Darau	267	777		2	1200	26
	Sekham	1354	1834		13	4309	207
	Setidobhan	335	757		30	1051	19
	Shreekrishna Gandaki	914	3002		22	4375	697
	Sirsekot	550	1320		244	1747	37
	Sworek	828	1943		345	2761	76
	Taksar	520	799		143	1622	19
	Thuladihi	613	1073		6	2714	219
	Thumpokhara	590	1800		3	2093	105
	Tindobate	456	1507			1754	257
	Tulsibhanjyang	396	1636			1800	131
	Waling Municipality	1440	4233		15	5047	367
	Bangsing Deurali	353	990		15	1120	7
	Yaladi	394	788		15	1804	4
	Total	48274	94011		3335	164940	12588
Kaski	Arba Vijaya	415	946		45	1159	42
	Armala	712	1544	1	10	2125	25
	Bhachok	423	609			1328	2
	Bhadaure Tamagi	482	1223			1517	54
	Bharat Pokhari	1922	2655		127	6199	77
	Chapakot	609	910		115	1514	49
	Dangsing	484	1214		603	930	11
	Deurali	417	816			2117	7

Districts	VDC/Municipality	Cattle	Buffalo	Yak/ Nak/ Chauri	Sheep	Goat	Pig
	Dhampus	385	827			919	7
	Dhikur Pokhari	885	1589		48	3171	19
	Dhital	414	1009		80	1683	8
	Ghachok	587	561		105	976	5
	Ghandruk	1068	1713	250	857	1545	3
	Hansapur	763	1807			3413	48
	Hemja	590	1876		2	1733	196
	Kahun	240	707		3	1266	13
	Kalika	644	1515		85	3341	15
	Kaskikot	954	1996	3	323	3979	53
	Kritinachne Chaur	785	1847		105	3609	29
	Lahachok	416	873		3	1786	39
	Lamachaur	261	807		16	982	61
	Lekhnath Municipality	3679	8660	3	160	10885	647
	Lumle	691	1462	3		1358	12
	Lwangghalel	1052	2038	29	395	1919	2
	Machhapuchhre	540	583		412	1045	20
	Majhthana	492	1269		4	2997	4
	Mauja	290	670			918	1
	Mijuredada	1155	1653		4	3055	4
	Namarjung	380	386		211	568	4
	Nirmal Pokhari	772	1515		6	2139	68
	Parche	1068	1057		285	930	20
	Pokhara Sub-Metropolitan City	3170	4682		98	4813	2146
	Pumdibhumdi	1024	1993		108	2641	40
	Puranchaur	698	997			1529	3
	Ribhan	229	561		4	466	
	Rupakot	495	919		38	2771	31
	Saimarang	324	513			1210	10
	Salyan	379	843		8	1371	6
	Sarangkot	539	1603		11	3129	141
	Sardikhola	1044	475			1215	
	Siddha	1203	1083		467	2785	123
	Sildujure	878	1378		33	1892	19
	Thumakodada	579	1366		1	2521	
	Thumki	698	1519		2	3057	132
	Valam	281	867		46	864	39
	Total	35116	65136	289	4820	101370	4235

Districts	VDC/Municipality	Cattle	Buffalo	Yak/ Nak/ Chauri	Sheep	Goat	Pig
Manang	Bhraka	93		206		373	
	Chame	231		57	519	898	29
	Dharapani	604	7	125	685	1036	12
	Fu	88		674	218	639	
	Ghyaru	42		128	11	52	
	Khangsar	169		315	18	282	
	Manang	115	35	457	24	552	
	Nar	155		1485	365	711	
	Ngawal	102		109	2	28	
	Pisang	181		9	10	112	
	Tachai Bagarchhap	415		7	213	443	1
	Tanki Manang	139		150	8	617	
	Thoche	169		2	105	232	
		Total	2503	42	3724	2178	5975
Mustang	Charang	512		46		2466	
	Chhohhup	650		576	393	2610	
	Chhoser	332			144	2986	80
	Chhusang	342			91	4014	
	Ghami	756		81	11	3435	
	Jhong	262			44	757	4
	Jomsom	508	12	1	25	1223	18
	Kagbeni	764	1	94	423	1888	109
	Kobang	322	4	423	20	111	20
	Kunjo	451	17		545	834	2
	Lete	256	84	125	1005	583	30
	Lomanthang	361	25	62		848	
	Marpha	376		286	22	2218	5
	Muktinath	651			32	1591	
	Surkhang	200	12	119	314	1814	39
	Tukuche	311		195	10	147	
	Total	7054	155	2008	3079	27525	307
Myagdi	Arman	788	1595		71	1600	7
	Arthunge	461	658			912	51
	Babiyachaur	677	962		3	1130	16
	Begkhola	576	550	3	232	1402	30
	Baranja	1194	1740		69	1674	21
	Bhakimli	681	1153		15	1248	6
	Bim	740	517	2	284	358	6
	Chimkhola	1270	516		657	1022	17

Districts	VDC/Municipality	Cattle	Buffalo	Yak/ Nak/ Chauri	Sheep	Goat	Pig
	Dagnam	608	338	2	120	806	
	Dana	759	563		571	1315	5
	Darwang	644	892	1	16	698	27
	Devisthan	1780	907		57	683	7
	Ghatan	804	883			1261	4
	Dowa	546	193		978	1337	7
	Gurja Khani	473	96		588	488	
	Histhan Mandali	981	240		16	1083	9
	Jhin	826	287		333	426	
	Jyamrungkot	431	921			1052	2
	Kuhun	776	1147		35	1499	8
	Kuinemangale	916	211		690	856	4
	Lulang	725	193		88	355	30
	Malkwang	1074	218		504	625	22
	Marang	906	541	4	188	565	14
	Mudi	2013	628		234	901	
	Muna	1809	472		96	429	5
	Narchyang	790	261		51	799	
	Niskot	861	638		21	444	9
	Okharbot	859	848		36	558	14
	Pakhapani	1352	715		442	1178	79
	Patleket	500	469		10	450	23
	Pulachaur	778	931		22	1234	
	Rakhu Bhagawati	662	1047		454	1154	
	Rakhupiple	728	1085			938	
	Ramche	877	347		21	632	
	Ratnechaur	415	652			786	169
	Room	1726	2109		411	972	1
	Shikha	884	582	12	167	906	30
	Singa	505	683		8	916	
	Takam	1202	739		18	798	11
	Bhurung Tatopani	289	129		222	469	10
	Ghar	687	788		323	738	12
	Total	35573	28444	24	8051	36697	656
Parbat	Arthar Dadakharka	353	804		7	834	6
	Bachchha	469	619			1179	
	Bahaki Thanti	204	712			747	7
	Bajung	651	1138		29	1966	1
	Balakot	265	467			937	20
	Banou	357	390			723	4
	Baskharka	165	292			366	

Districts	VDC/Municipality	Cattle	Buffalo	Yak/ Nak/ Chauri	Sheep	Goat	Pig
	Beulibas	357	939			998	64
	Bhangara	339	796		1	1418	10
	Bhoksing	127	310			940	11
	Bhorle	416	780			1030	32
	Bhuktangle	601	958		116	856	
	Bihadi Barachaur	434	768			1019	14
	Bihadi Ranipani	507	836		3	1152	80
	Bitalawa Pipaltari	387	596		3	845	62
	Chitre	242	570		2	590	
	Chuwa	189	299			623	109
	Deupurkot	282	668			1139	40
	Deurali	333	708		101	1154	
	Dhairing	624	922		9	1039	11
	Durlung	491	688		3	1354	1
	Falamkhani	65	296		146	373	3
	Falebas Devasthan	351	647		24	707	2
	Fulebas Khanigaun	348	434		123	651	35
	Hosrangdi	276	721			1305	23
	Huwas	757	1313		207	1464	102
	Karkineta	208	500			723	
	Katuwa Chaupari	444	420			555	
	Khaula Lakuri	335	675		27	963	
	Khurkot	606	1098		1	1253	12
	Kurgha	525	785			1321	2
	Kyang	752	563		99	1118	
	Lekhfant	685	756		94	1766	
	Limithana	378	362			682	
	Lunkhu Deurali	298	729			1349	1
	Majhphant Mallaj	601	1161		4	1270	117
	Mudikuwa	359	583		8	752	
	Nagliwang	356	647			880	2
	Pakhapani	469	887		31	1654	25
	Pakuwa	402	555			1154	36
	Pang	652	1002			1105	26
	Pangrang	564	701		50	1324	13
	Ramja Deurali	281	735			823	
	Saligram	306	762			1046	51
	Salija	501	827		109	1424	3
	Saraukhola	396	803		1	1095	50

Districts	VDC/Municipality	Cattle	Buffalo	Yak/ Nak/ Chauri	Sheep	Goat	Pig
	Shankar Pokhari	619	1070		78	1686	
	Shivalaya	328	479		37	500	178
	Taklak	166	522			596	7
	Thana Maulo	297	458		4	886	
	Thapathana	378	986		16	1725	3
	Thuli Pokhari	393	694		4	1051	1
	Tilahar	493	999		180	1577	42
	Tribeni	260	692			690	57
	Urampokhara	369	1005			1429	73
	Total	22011	39127		1517	57806	1336
Baglung	Akhikarichaur	2047	2355		639	2522	71
	Amalachaur	924	1182		1	1763	2
	Amarbhumi	205	1124		60	1302	30
	Argal	174	1123		68	1010	34
	Arjewa	384	551		3	820	57
	Batakachaur	927	1453		164	1570	45
	Bhakunde	466	937		172	1924	246
	Bhimpokhara	384	984			1032	52
	Bhinggithe	1282	1635		105	2254	38
	Bihunkot	425	2044		20	1412	21
	Binamare	583	588		2	873	3
	Boharagaun	1642	1796		128	1886	19
	Bongadovan	2068	2065		133	2803	6
	Bowang	2606	1707		633	1743	16
	Burtiwang	1579	1750		9	2441	45
	Chhisti	1314	1770		11	2525	92
	Dagatundada	937	1861		129	2422	108
	Damek	643	2356		139	2823	32
	Darling	2159	2019		113	2080	7
	Devisthan	2459	2256		194	2847	11
	Dhamja	383	942		147	991	24
	Dhudhilabhati	396	1519			2180	69
	Dhullu Gaidi	1004	1317			1505	22
	Dhullubaskot	572	1294			1161	184
	Gwalichaur	541	1312		104	1534	33
	Harichaur	511	1401		12	1742	77
	Hatiya	629	1814		2	2748	42
	Heel	369	1509		104	1395	47

Districts	VDC/Municipality	Cattle	Buffalo	Yak/ Nak/ Chauri	Sheep	Goat	Pig
	Hugdisheer	716	1615		12	1555	182
	Jaljala	1028	1303		66	1624	43
	Baglung Municipality	1017	2190		21	2770	202
	Kandebas	260	885		20	869	91
	Khunga	1076	1161		202	841	9
	Kusmishera	401	810			1106	11
	Lekhani	179	972		26	1091	39
	Malika	262	687			584	3
	Malma	347	1340			1941	6
	Narayansthan	511	624		25	1220	12
	Narethanti	376	1029		10	1682	37
	Nisi	4592	1232		1542	3068	16
	Paiyunpata	809	1060			1707	17
	Paiyunthanthap	627	1172		4	1587	53
	Palakot	466	905		4	1234	112
	Pandavkhani	798	1113		104	960	73
	Rajkut	846	1001		60	1176	
	Ranasinkiteni	947	1045		516	1506	46
	Rangkhani	544	1504		50	1080	208
	Rayadanda	317	979		32	1621	7
	Resh	429	1560		38	2031	57
	Righa	560	1411		11	1667	142
	Salyan	280	832			1059	
	Sarkuwa	379	678		1	946	12
	Singana	220	725		32	1422	45
	Sisakhani	415	783		55	789	40
	Sukhaura	293	730			706	8
	Khungkhani	822	920		468	592	
	Taman	1225	841		642	564	1
	Tangram	344	1243		45	797	243
	Tara	546	2333		78	1368	24
	Tityang	364	899		43	1498	73
	Total	49609	78246		7199	93969	3245
Gulmi	Aaglung	808	1384		216	1312	4
	Amar Arbathok	267	670		29	1302	20
	Amarpur	858	871		2	1571	31
	Anpchaur	510	1530			967	
	Arbani	282	1217			1271	48
	Arjai	494	969		59	1217	

Districts	VDC/Municipality	Cattle	Buffalo	Yak/ Nak/ Chauri	Sheep	Goat	Pig
	Arkhale	719	1924		3	3064	10
	Arkhawang	248	640		42	823	7
	Arlangkot	136	917			784	
	Aslewa	374	1341		2	1310	21
	Badagaun	1780	2452		26	4595	185
	Banjhakateri	588	1575		237	2170	1
	Baletaksar	476	1631		12	1934	25
	Balithum	856	1209		91	2074	239
	Bamgha	515	1488			1550	55
	Bharse	686	831		58	1057	136
	Bhurtung	1211	1436		124	1617	96
	Birbas	877	1407		197	3486	164
	Bisukharka	426	1014		2	956	18
	Chhapahile	680	1287		99	1922	8
	Darlamchaur	765	917			1401	1
	Darbar Devasthan	898	1950		427	3521	60
	Darling	1031	1071		44	1993	30
	Daungha	893	929			2419	28
	Ghamir	680	1149		8	1910	3
	Bastu	379	838			1311	
	Bhanbhane	814	1245		39	1841	30
	Nayagaun	905	1440		12	2538	46
	Dhurkot Rajasthal	675	1217			1793	5
	Digam	360	1951			2567	12
	Dibrung	492	1031		77	799	2
	Dohali	797	1428		3	2530	1
	Dubichaur	329	933		129	2291	28
	Foksing	956	1089			1456	188
	Gaundakot	539	754		31	2659	56
	Gwagha	868	862		74	898	70
	Gwadi	598	1212		10	1964	64
	Hadahade	1119	1414		94	3009	39
	Hansara	485	1028			559	42
	Hardineta	558	1597		34	2406	62
	Harewa	468	735		17	880	39
	Harmichaur	317	1142			1163	43
	Harrachaur	308	503			918	25
	Hastichaur	1691	2476		20	4174	94
	Hawangdi	394	870		10	955	
	Hunga	361	1467		44	1661	43
	Isma Rajasthal	817	1202		9	1992	1

Districts	VDC/Municipality	Cattle	Buffalo	Yak/ Nak/ Chauri	Sheep	Goat	Pig
	Jaisithok	554	995			1472	
	Jayakhani	459	453			728	66
	Johang	458	1546		2	1024	93
	Juniya	382	1095			1628	34
	Juvung	641	1339		70	2689	93
	Khadgakot	1425	1538		12	1874	162
	Kharjyang	660	1264		13	2047	51
	Kurgha	451	1046		4	1373	59
	Limgha	617	1061		21	1367	93
	Malagiri	475	793		108	1325	
	Marbhung	626	1339		12	1958	17
	Musikot	952	1404		179	2378	30
	Myal Pokhari	496	883		98	1276	24
	Neta	886	1132		1	1955	32
	Pallikot	686	854		34	2094	200
	Paralmi	797	1180		46	1743	154
	Paudi Amarayee	533	837		3	1515	
	Pipaldhara	535	1012		5	1997	9
	Purkot Daha	853	1469		43	2438	2
	Purtighat	724	710		15	1315	63
	Rimuwa	615	926		16	1269	61
	Rupakot	482	1416			1356	19
	Ruru	233	939		3	1792	14
	Shantipur	647	1066		11	1503	55
	Simichaur	736	1956		25	3308	31
	Sirsieni	648	1275		36	1953	
	Tamghas	314	961		5	1853	96
	Thanpati	397	1105			1566	41
	Thulo Lumpek	1823	2255		82	3074	474
	Turang	634	1366		3	1505	44
	Wagla	689	1357			1674	4
	Wamitaksar	632	1601			1983	18
	Total	52348	96416		3128	143622	4119
Palpa	Archale	1185	867			2114	1266
	Argali	297	1177		3	2348	52
	Bahadurpur	1076	466		3	1869	366
	Baldengadhi	1069	472		25	2124	62
	Bandipokhara	637	763		39	2579	116
	Barangdi	336	905			1519	100
	Bhairabsthan	474	720		3	1931	126

Districts	VDC/Municipality	Cattle	Buffalo	Yak/ Nak/ Chauri	Sheep	Goat	Pig
	Bhuwanpokhari	1549	1834			4424	210
	Birkot	634	1160			2880	188
	Bodhapokharathok	685	766		14	2727	245
	Boudhagumba	606	742		30	2372	163
	Chappani	373	803		3	1973	206
	Chhahara	1354	1465		16	3475	212
	Chidipani	1201	1072		20	3301	513
	Chirtungdhara	1473	654		85	2862	622
	Darchha	1676	2103		6	5111	535
	Darlamdanda	290	828		32	1440	190
	Deurali	479	966			2099	141
	Devinagar	1219	906		22	2933	585
	Dobhan	2847	1229		6	6735	799
	Fek	1619	992			3367	307
	Foksingkot	992	1402		235	3807	76
	Gadakot	1870	1865		14	5856	738
	Galdha	1623	1328			3216	1293
	Gejha	1427	1998			4382	680
	Gothadi	3093	555			5928	946
	Haklang	805	1055		29	2730	664
	Humin	815	561			2115	290
	Hungi	725	1738			2425	317
	Jalpa	1313	900			3225	438
	Jhadewa	2115	1120			4545	738
	Jhirubas	1384	917			4349	960
	Juthapauwa	1396	975		10	2511	136
	Jyamire	2164	774			4176	1233
	Kachal	2677	713			4623	191
	Kaseni	2245	498		731	3477	328
	Khaliban	1587	2283		7	4723	902
	Khanichhap	447	816		93	1836	82
	Khanigau	286	740		28	1450	192
	Khasyoli	283	544			1926	55
	Khyaha	409	880		6	1512	75
	Koldada	2451	433			6144	785
	Kusumkhola	498	518			1870	93
	Madanpokhara	1023	1356		6	3548	518
	Masyam	1800	797		12	5705	643

Districts	VDC/Municipality	Cattle	Buffalo	Yak/ Nak/ Chauri	Sheep	Goat	Pig
	Mityal	2434	1122		37	5126	1639
	Mujhung	516	759			2478	152
	Nayarnamtales	439	558		37	1808	312
	Palung Mainadi	662	854		17	2609	122
	Pipaldada	1196	1749		5	4860	850
	Pokharathok	635	543		41	1304	197
	Rahabas	1808	618			2912	627
	Rampur	1621	2850		25	4350	525
	Ringneraha	641	915			1892	339
	Rupse	696	375		6	1394	401
	Sahalkot	880	565			2463	632
	Satyawati	2256	664		288	2850	105
	Siddheshwor	819	884			3048	180
	Siluwa	2091	1911			3681	1530
	Somadi	577	1079			2096	80
	Tahu	492	1061			2512	391
	Tansen Municipality	1156	1400			4066	530
	Telgha	626	831		44	2293	267
	Timure	1197	712			3376	258
	Wakamalang	1185	1140			3352	399
	Yamgha	371	1425			2727	77
	Total	76805	67671		1978	207459	28990
Nawalparasi	Agryouli	1564	1850		696	5141	221
	Amarapuri	787	1593			3312	56
	Amraut	873	525			1738	15
	Badahara Dubauliya	920	890		9	2433	21
	Baidauli	482	609		324	1186	2
	Banjariya	1106	588		42	2117	56
	Benimanipur	2693	2221		19	5386	1262
	Bharatipur	1388	978			3162	531
	Bhujahawa	531	548			1334	15
	Bulingtar	1288	985			2806	1017
	Dadajheri Tadi	1646	492			3282	1374
	Dawanne Devi	2500	1396		61	7412	663
	Dedgaun	723	1198		19	2232	197
	Deurali	4261	2049		2127	11709	423
	Devachuli	1716	814		5	6020	1104
	Devagawa	625	464		2	1608	10

Districts	VDC/Municipality	Cattle	Buffalo	Yak/ Nak/ Chauri	Sheep	Goat	Pig
	Dhaubadi	2361	817			6255	1044
	Dhurkot	2859	614		15	5082	1196
	Dibyapuri	1084	1399		88	4945	438
	Dumkibas	1874	2069		2	5469	1128
	Gaidakot	1799	3303		32	7556	451
	Gairami	427	292		7	1124	42
	Guthi Parsauni	862	886		66	1288	
	Guthisuryapura	592	511			979	
	Hakui	1119	761		92	2030	106
	Harpur	428	352		2	1076	68
	Hupsekot	2091	955			3713	916
	Jahada	1050	1262		14	3209	45
	Jamuniya	782	861		9	3669	91
	Jaubari	1413	757			2974	617
	Kawaswoti	1260	1615		382	4116	212
	Kolhuwa	1093	1538		656	4492	73
	Kotathar	2011	497			3622	1062
	Kudiya	794	1059		9	3034	69
	Kumarwanti	1020	975		272	3124	110
	Kusma	372	402		15	1517	4
	Mainaghat	1581	724		65	3318	918
	Makar	1867	2319		75	7911	472
	Manari	896	697		1	2554	27
	Mithukaram	879	722			2233	370
	Mukundapur	2822	1850		219	4583	258
	Naram	1435	810			2824	1025
	Narayani	1060	1521		637	4613	235
	Narsahi	487	509		2	1663	8
	Naya Belhani	1313	1408		70	5625	765
	Pakalihawa	663	913			2916	52
	Palhi	555	448			1655	41
	Panchanagar	1210	1264		38	4387	56
	Parsauni	676	1096		418	3158	153
	Pithauli	1202	1283		715	3943	142
	Pragatinagar	999	2482		37	5360	393
	Pratappur	590	693		9	1500	33
	Rajahar	1305	1600		780	4837	640
	Rakachuli	2687	854		102	4470	1475

Districts	VDC/Municipality	Cattle	Buffalo	Yak/ Nak/ Chauri	Sheep	Goat	Pig
	Rakuwa	821	818			1944	314
	Ramgram Municipality	2042	1962		289	4697	185
	Ramnagar	1735	2615		15	5068	254
	Rampur Khadauna	412	487		4	695	6
	Rampurkha	373	379			1131	6
	Ratanapur	2582	142		1	7345	1473
	Ruchang	1285	1034		38	2937	823
	Rupauliya	862	1161		65	4541	19
	Sanai	1114	551		7	2523	72
	Sarawal	746	579		21	2404	115
	Shivmandir	1500	3394		102	8793	713
	Somani	847	771		3	2228	1
	Sukrauli	1031	812		27	2034	26
	Sunwal	3697	3297		147	12677	751
	Swathi	1222	1553		3	3344	90
	Tamasariya	974	1456		10	4300	239
	Thulo Khairatawa	626	431		51	920	72
	Tilakpur	1052	1187		170	2604	139
	Tribenisusta	772	1115			4759	220
	Upallo Arkhale	1799	730			5501	1376
	Total	96113	83792		9086	278147	28596
Rupandehi	Aama	1935	935		1	2034	1
	Aanandaban	986	1485		14	2176	150
	Paschim Amuwa	1264	1666		32	3993	35
	Asuraina	1167	787			1412	3
	Bagaha	408	493		2	969	
	Bagauli	1414	674		290	2078	
	Bairghat	1090	462			369	4
	Basantapur	754	696		4	1342	9
	Betakuiya	931	484		164	1076	170
	Bhagawanpur	1858	765		13	1720	5
	Bishnupura	2895	1391		4	2619	93
	Bodawar	1407	766		4	2483	82
	Bogadi	1678	1059		111	2037	62
	Butwal Municipality	783	1352		166	5812	989
	Chhipagadh	766	674		6	2042	21
	Chhotaki Ramnagar	859	540			1493	21
	Chilhiya	619	606			1349	14

Districts	VDC/Municipality	Cattle	Buffalo	Yak/ Nak/ Chauri	Sheep	Goat	Pig
	Dayanagar	1908	1452		12	3392	15
	Devdaha	3664	2572		37	9788	1719
	Dhakadhai	854	553		7	1673	28
	Dhamauli	887	511		11	1403	53
	Dudharaksha	2297	3113		22	7441	206
	Ekala	1935	1052		13	1800	
	Pharena	756	299		28	942	8
	Gajedi	2647	2144		91	5047	239
	Gangoliya	1006	1023		60	2141	39
	Gonaha	1928	1298		45	2247	
	Harnaiya	875	747		4	1459	13
	Hati Bangai	695	762		5	1233	14
	Hati Pharsatkar	623	634		17	1359	34
	Jogada	1216	324		86	732	20
	Kamahariya	3351	2001		192	5078	
	Karahiya	1081	1715		17	2548	249
	Karauta	1658	767		2	1693	30
	Kerwani	1931	2141		10	5652	296
	Khadawa Bangai	1507	1308			3762	102
	Khudabagar	685	432		10	1585	7
	Lumbini Aadarsha	1337	581		1	1587	73
	Madhawaliya	628	822		44	1833	165
	Madhuwani	752	470		16	1226	34
	Mainahiya	1190	884		2	1515	
	Majhagawa	982	499		441	1059	10
	Makrahar	2300	2254		614	5824	248
	Manmateriya	1832	1517		28	3327	9
	Manpakadi	1160	1213		1	2318	44
	Maryadapur	1071	627		142	1315	90
	Masina	890	300			849	1
	Motipur	559	1632		4	4965	289
	Padsari	442	712		9	1058	80
	Pajarkatti	680	560			1252	
	Sakraun Pakadi	1118	711		6	1499	10
	Parroha	2326	2564		54	7739	568
	Patakhauri	753	476		8	1427	33
	Pokharvindi	851	664		89	1498	60
	Rayapur	1774	1181		50	1944	81

Districts	VDC/Municipality	Cattle	Buffalo	Yak/ Nak/ Chauri	Sheep	Goat	Pig
	Roinihawa	778	390		21	805	75
	Rudrapur	4351	3536		240	7595	982
	Sadi	1296	500			1189	18
	Saljhandi	1637	1886		131	4382	247
	Semara Marchawar	1056	899		178	1480	40
	Semlar	1117	1955		14	3913	81
	Shankar Nagar	1534	1016		29	2431	154
	Siddharthanagar Municipality	1593	1556		54	2621	137
	Siktahan	1567	1032		15	3542	103
	Silautiya	1451	1038		11	1239	50
	Sipawa	1342	536		72	1303	84
	Sauraha Pharsatkar	773	1932		2	3376	104
	Suryapura	3670	2618		231	5885	51
	Tenuhawa	1279	390		2	1285	6
	Thumhawa Piparhawa	794	366		31	767	59
	Tikuligadh	1183	2185		4	5305	136
	Total	98384	79185		4024	185332	8853
Kapilbastu	Abhirao	619	219			826	2
	Ajigara	890	466		33	602	24
	Bahadurganj	1258	1143		75	1516	49
	Balaramwapur	904	585			759	2
	Baluhawa	992	432			829	21
	Banganga	1536	2431		59	4541	230
	Baraipur	739	363		25	315	2
	Barkulpur	1805	1134		349	3279	43
	Basantapur	738	202			377	1
	Baskhore	1665	730		58	1334	31
	Baidauli	956	294		3	524	
	Bhagwanpur	1027	685		85	247	7
	Bhalwari	874	606		78	652	74
	Bijuwa	957	278		3	869	19
	Birpur	1454	840		133	1632	91
	Bishunpur	925	455		20	711	29
	Bithuwa	958	281		5	663	18
	Buddhi	1239	795		46	1714	43
	Chanai	1585	1034		23	2188	44
	Dhankauli	1500	879		4	1664	38
	Dharmpaniya	908	521			621	

Districts	VDC/Municipality	Cattle	Buffalo	Yak/ Nak/ Chauri	Sheep	Goat	Pig
	Dohani	1184	692		23	1053	22
	Dubiya	1012	1110		217	2080	44
	Dumara	917	599		8	1048	37
	Fulika	1000	490		24	586	3
	Gajehada	1553	1898		467	4855	161
	Ganeshpur	1109	804		311	751	32
	Gauri	758	212		2	681	21
	Gotihawa	1067	332		8	897	37
	Gugauli	3934	2282		297	3706	207
	Harnampur	1011	463		2	1120	19
	Hardauna	701	367		85	596	48
	Hariharpur	1618	921		25	1682	23
	Hathausa	1312	1385		2	2262	45
	Hathihawa	1474	723		9	1387	97
	Jahadi	951	597		6	725	5
	Jawabhari	323	516		50	621	
	Jayanagar	991	679		501	1339	347
	Kajarhawa	900	482			778	55
	Kapilvastu Municipality	3449	1486		34	2484	82
	Khurhuriya	2045	1106		6	1334	24
	Kopawa	1697	1900		101	3027	88
	Krishnanagar	241	90		10	214	5
	Kushhawa	902	357			596	1
	Lawani	1195	482		70	1046	38
	Lalpur	615	376		166	592	21
	Maharajganj	2768	961		170	1503	10
	Mahendrakot	1481	1114		57	3926	96
	Mahuwa	954	474		41	676	41
	Bhalwad	1662	1389		66	3403	85
	Manpur	1034	544		9	514	45
	Bhilmi	618	267			400	2
	Motipur	2074	2040		269	5299	313
	Nandanagar	1381	473			1247	
	Niglihawa	2310	1624		7	2659	155
	Pakadi	843	322			724	
	Parsohiya	688	259			567	
	Patariya	1367	898		12	1511	12
	Patna	2466	1163		27	3411	305

Districts	VDC/Municipality	Cattle	Buffalo	Yak/ Nak/ Chauri	Sheep	Goat	Pig
	Pathardaiya	2175	1120		48	2425	67
	Pipara	474	171		8	429	82
	Purushottampur	473	338			408	44
	Rajpur	738	550			1276	28
	Ramnagar	593	253		99	315	2
	Rangapur	929	327		1	1012	60
	Sauraha	690	367			396	9
	Shivanagar	737	528		4	380	83
	Shivagadhi	2578	888		326	3418	222
	Shivapur	2041	1988		277	5493	507
	Sihokhore	1166	394		71	1101	38
	Sirsihawa	418	195			190	
	Sisawa	1258	568		58	982	66
	Somdiha	1074	334		15	409	38
	Thunhiya	1455	816			1479	82
	Tilaurakot	1754	1182		192	2069	60
	Titirkhi	928	317			755	98
	Udayapur	752	613		40	586	23
	Vidhyanager	844	362		108	672	7
	Total	96211	57561		5328	110958	4810
Arghakhanchi	Adguri	865	1308			2328	54
	Argha	1065	1709			3143	5
	Arghatos	652	1492		28	2341	9
	Asurkot	519	723			2222	7
	Balkot	747	1320			2053	17
	Bangi	827	1757		42	3074	
	Wangla	791	1764		3	2674	8
	Bhagawati	495	1500		1	1656	12
	Chhatraganj	456	973			1321	
	Chidika	774	979		7	1555	30
	Dhakawang	1511	2749			4869	3
	Dhanchaur	883	1375		3	2903	10
	Dharapani	1531	2040		23	5208	35
	Dhatiwang	420	852		4	1188	9
	Dhikura	884	1485		17	2692	6
	Dibharna	1231	2060			3436	30
	Gokhunga	952	1492		17	2401	5
	Hansapur	2117	2997		322	5937	19

Districts	VDC/Municipality	Cattle	Buffalo	Yak/ Nak/ Chauri	Sheep	Goat	Pig
	Jukena	2066	2426		5	4808	45
	Jaluke	3284	938		19	5042	471
	Keemdada	893	1262			2418	1
	Kerunga	678	1663		44	1844	6
	Khana	719	1386			2235	
	Khanchikot	590	922		30	1915	1
	Khandaha	585	1272		22	2333	15
	Khidim	840	1258		2	2208	15
	Khilji	583	986			2906	10
	Maidan	810	1855			2460	40
	Mareng	541	1421		2	2121	10
	Narpani	946	1135			2687	53
	Nuwakot	1644	2262			5496	29
	Pali	837	1258			2214	8
	Patauti	489	1332			1617	5
	Panena	423	1014		2	1022	12
	Pokharathok	954	1162			2094	28
	Sandhikharka	1052	1589		1	2795	51
	Siddhara	6498	1705		27	12148	115
	Simalpani	3295	1426		7	5962	280
	Sitapur	1135	1079			2750	34
	Subarnakhal	1267	805			2578	50
	Thada	2773	2382		569	6243	133
	Thulapokhara	698	1499		28	1445	9
	Total	50320	62612		1225	130342	1680
Pyuthan	Arkha	2960	1709		336	1885	4
	Badikot	1232	2119		9	3189	
	Bangesal	2550	714		303	4940	394
	Baraula	1813	982			4069	133
	Barjiwang	988	767		26	2615	17
	Belwas	2196	1361		259	3906	66
	Bhingri	2008	913		233	4072	32
	Bijaya Nagar	1234	832			2537	15
	Bijubar	1580	1017		113	2834	126
	Bijuli	1007	1276		15	3962	11
	Chuja	1759	1940		41	3851	9
	Dakhakwadi	1808	961		4	4146	155
	Damri	2463	1705		182	2564	16
	Dangwang	1522	1291			4699	25
	Dharampani	1067	1095			2700	46

Districts	VDC/Municipality	Cattle	Buffalo	Yak/ Nak/ Chauri	Sheep	Goat	Pig
	Dharmawati	815	922			2570	16
	Dhobaghat (Udayapur Kot)	1890	552		52	3143	19
	Dhuwang	2174	317			3964	223
	Dungegadi	2408	335		16	5420	317
	Gothiawang	3034	692		217	4440	122
	Hansapur	2138	632			3217	540
	Jumrikanda	1707	1146		61	2073	186
	Khaira	1501	569		13	3362	116
	Khawang	2125	1934		343	2152	13
	Khung	559	1153		118	1595	1
	Kochiwang	2743	473		345	3405	91
	Ligha	1855	1048		427	2050	
	Liwang	1605	1748		192	2101	133
	Lung	1121	1320		18	2648	5
	Majhakot	1363	1055		1	2139	8
	Maranthana	2015	1486		22	4543	78
	Markawang	1949	545		367	2790	57
	Narikot	533	1282		95	1646	
	Naya Gaun	1256	586		69	3451	69
	Okharkot	1296	1841		1	3654	2
	Pakala	2248	868			4184	357
	Phopli	3285	2433		92	4516	28
	Puja	1259	2160		190	2496	18
	Pythan Khalanga	1255	899		84	3718	145
	Rajbara	2267	1510		739	1930	
	Ramdi	1145	422		8	2434	101
	Ruspur Kot	1150	780			3402	83
	Sari	1243	615		182	2158	16
	Swargadwarikhal	3252	686		46	3899	56
	Syauliwang	2469	1058		566	2875	91
	Tiram	3591	1020		26	6248	95
	Torwang	1291	1179		141	2966	2
	Tusara	1563	1813		644	3199	74
	Wangemarot	1292	1490		278	2654	82
	Total	87584	55251		6874	159011	4193
Rolpa	Aresh	2149	869		310	1985	20
	Bhabang	2583	861		421	3867	104
	Mirul	2228	364		587	1985	19
	Budagaun	4467	380		524	5086	549
	Dhawang	3497	1128		717	3936	60
	Dubring	4343	63		148	6136	286

Districts	VDC/Municipality	Cattle	Buffalo	Yak/ Nak/ Chauri	Sheep	Goat	Pig
	Dubidanda	3529	125		111	4110	102
	Eriwang	2602	1030		315	2788	93
	Fagaam	2765	559		389	3183	318
	Gaam	3959	633		1544	3336	220
	Gairigaun	3297	546		231	3653	137
	Gajul	2827	1293		478	4671	34
	Gharti Gaun	2789	845		344	3700	130
	Ghodagaun	1315	421		78	2958	6
	Gumchal	1937	1420		308	1756	59
	Harjang	1664	539		118	1649	150
	Jailwang	2698	205		1788	3087	260
	Jaimakasala	2621	354		133	3678	262
	Jangkot	1741	725		315	3426	153
	Jaulipokhari	3739	428		48	4505	273
	Jedwang	2867	428		66	4028	91
	Jhenam	5214	201		109	5322	219
	Jinabang	2281	1168		783	3523	104
	Jungar	3475	715		622	3749	152
	Kareti	1976	94		66	2617	49
	Khumel	1785	589		534	2865	7
	Khungri	1744	629		206	3593	25
	Korchabang	2528	186		303	3348	204
	Kotgaun	2811	429		269	3506	154
	Kureli	1790	747		387	1782	24
	Liwang	2972	1086		427	5475	156
	Masina	4023	502		101	4313	390
	Mijhing	2935	1293		392	4285	41
	Nuwagaun	3784	266		31	4442	382
	Pachhabang	1962	1450		167	2384	62
	Pakhapani	2208	1322		554	2894	14
	Pang	2818	1091		186	1489	124
	Rangkot	2132	936		169	2101	69
	Rangsi	2852	1661		262	3378	395
	Rank	2326	1467		1268	2821	12
	Sakhi	2722	67		26	3558	50
	Seram	1955	203		590	2408	337
	Sirpa	2868	2098		193	2650	63
	Siuri	1305	170		273	927	156
	Talabang	3011	869		698	3222	130

Districts	VDC/Municipality	Cattle	Buffalo	Yak/ Nak/ Chauri	Sheep	Goat	Pig
	Tewang	1871	762		219	2134	16
	Thabang	4037	76		1206	1705	586
	Uwa	5218	55		1571	2499	771
	Badachaur	2532	1698		270	2581	84
	Hwama	3063	676		946	4338	28
	Wot	2797	755		564	2869	125
	Total	142612	36477		22365	166301	8255
Rukum	Aathbisandagaun	2163	1287	7	897	2561	54
	Aathbiskot	2613	1221	3	641	3594	399
	Arma	853	1162		668	1697	
	Banfikit	1348	1489		108	2333	7
	Bhalakcha	1302	1053		502	1590	9
	Bijayaswori	2534	662		267	2617	141
	Chhiwang	1250	1286		634	2226	3
	Chaukhawang	1098	1122	2	234	2232	12
	Chunwang	1718	901		141	2104	77
	Duli	1262	1751	2	544	3152	25
	Garayala	1818	1372		296	2447	89
	Gotamkot	2728	948	1	811	2609	24
	Ghetma	1762	1178		651	3425	8
	Hukam	1965	168		1748	642	22
	Jang	2488	591		210	1383	270
	Jhula	933	867	1	152	1722	104
	Kanda	2031	383		319	1850	231
	Kankri	4514	117	7	5657	1776	1604
	Khara	1795	2028		930	3093	40
	Kholagaun	1866	1249		405	2998	35
	Kol	3365	142		475	1635	1213
	Kotjahari	1960	453	3	435	2678	45
	Magma	1777	1679	3	354	2424	51
	Mahat	3569	846		189	2279	705
	Morawang	1441	368		285	1244	457
	Muru	1109	1255	1	350	1699	66
	Khalanga	1386	1493		466	2871	87
	Nuwakot	1729	1298	2	588	2263	46
	Pipal	1381	1188		130	1966	21
	Pokhara	1586	951		344	2124	39
	Purtimkanda	2854	1039		367	3029	8

Districts	VDC/Municipality	Cattle	Buffalo	Yak/ Nak/ Chauri	Sheep	Goat	Pig
	Pwang	908	552		274	1446	30
	Peughha	1195	1389		425	2155	34
	Rangsi	1962	88		162	809	929
	Ranmamaikot	3950	112	2	3028	2032	45
	Rugha	1332	1167		277	2008	52
	Sankha	1852	1828		1223	3805	56
	Simli	1390	1405		476	2524	13
	Sisne	1512	157		1205	1069	
	Rukumkot	2349	891		359	3439	87
	Syalakhadi	2416	770	3	1242	2480	137
	Syalapakha	1364	1386		978	3438	244
	Taksera	3179	78		7917	3256	1309
	Total	83607	41370	37	37364	98724	8828
Salyan	Badagaun	1802	596		340	2283	18
	Bafukhola	1129	926		481	1968	3
	Bajh Kanda	2169	199		969	2523	31
	Bame	3697	729		535	4309	9
	Bhalchaur	3026	1295		492	3425	12
	Chande	4112	588		789	4594	146
	Chhayachhetra	2672	63		377	6595	141
	Damachaur	2377	834		1275	4114	68
	Dandagaun	2673	199		435	4982	109
	Darmakot	1791	973		623	1761	6
	Devsthal	1735	303		444	4581	172
	Dhajari Pipal	3452	183		495	7660	115
	Dhakadam	2646	1642		627	3225	23
	Dhanwang	3117	278		76	5584	152
	Hiwalcha	2920	56		292	5425	14
	Jimali	1522	421		366	2319	44
	Kabhrechaur	4114	240		324	5209	343
	Kajeri	2235	85		113	4265	37
	Kalagaun	3127	992		580	4386	11
	Kalimati Kalche	4518	493		172	6561	240
	Kalimati Rampur	4069	482		45	8165	215
	Karagithi	1820	2		237	3103	226
	Kavra	1885	160		110	4273	174
	Khalanga	1782	130		510	3473	182
	Korbang Jhimpe	3705	654		961	5124	171

Districts	VDC/Municipality	Cattle	Buffalo	Yak/ Nak/ Chauri	Sheep	Goat	Pig
	Kotbara	2272	1197		1114	3262	96
	Kotmala	1630	834		916	3524	22
	Kupinde Daha	4179	123		177	7063	229
	Laxmipur	3298	193		223	6455	88
	Lekhpokhara	1761	303		749	2775	143
	Majh Kanda	3257	171		60	7043	768
	Marke	2899	122		276	3873	45
	Marmaparikanda	2478	791		398	3450	217
	Mulkhola	2659	387		754	3803	48
	Nigalchula	1909	320		57	3258	69
	Phalawang	2870	278		107	6494	89
	Pipal Neta	910	286		450	1552	22
	Rim	2934	118		209	4145	134
	Saijuwal Takura	1585	62		142	3520	34
	Sarpani Garpa	3294	96		55	4786	305
	Sibaratha	2554	1166		1199	3201	127
	Siddheswar	3403	300		1316	4482	140
	Sinwang	2290	193		509	3115	48
	Suikot	3304	620		1117	4571	185
	Syanikhal	2370	146		750	4138	172
	Tharmare	3600	1162		1756	5018	54
	Tribeni	2509	129		858	3976	136
	Total	126060	21520		24860	203411	5833
Dang	Baghmare	3108	959		400	5824	180
	Bela	7543	2664		396	8712	395
	Bijauri	5269	1173		500	5592	532
	Chaulahi	2680	2052		1602	5520	1351
	Dhanauri	3909	657		1661	3683	925
	Dharna	3176	741		163	4433	182
	Dhikpur	4594	1486		1455	4810	268
	Duruwa	6474	1201		1460	5881	1725
	Gadhawa	3664	2011		465	4729	559
	Gangapraspur	4536	1864		566	4719	714
	Gobardiya	5320	1935		486	8758	1187
	Goltakuri	2565	381		390	4055	381
	Halwar	3863	778		182	5612	358
	Hansipur	6433	745		115	9147	507
	Hapur	7150	932		334	8639	828

Districts	VDC/Municipality	Cattle	Buffalo	Yak/ Nak/ Chauri	Sheep	Goat	Pig
	Hekuli	3670	1190		2425	3168	1283
	Kabhre	4302	1336		17	6391	27
	Koilabas	539	3			1366	9
	Lalmatiya	3484	2700		694	9183	1310
	Laxmipur	5091	1116		657	6585	584
	Loharpani	3998	1002			7866	33
	Manpur	6297	1860		1385	6570	1140
	Narayanpur	5470	1769		1630	5123	1765
	Panchakule	3193	484		1002	5299	296
	Pawan Nagar	2769	1472		327	4606	430
	Phulbari	2722	543		151	4367	446
	Purandhara	9892	1596		687	16614	760
	Rajpur	11203	2333		576	14614	598
	Rampur	6178	1431		449	7382	502
	Saidha	5323	465		1	7115	82
	Satbariya	6488	1887		1630	6597	489
	Saudiyar	3865	2852		852	5023	1188
	Shantinagar	2848	974		97	5912	164
	Shreegaun	2699	626		561	3077	590
	Sisahaniya	2756	2621		1912	6733	1465
	Sonpur	3080	1686		1742	5582	871
	Syuja	3235	836		126	4041	95
	Tarigaun	3186	1681		1177	4773	1007
	Ghorahi Municipality	8086	2317		1532	11803	2305
	Tulsipur Municipality	5958	2663		1197	13576	912
	Urahari	5089	1082		1291	6167	1512
	Total	191705	58104		32293	269647	29955
Banke	Bageswari	2550	1295		36	7532	96
	Bankatawa	3539	2541		880	7508	520
	Bankatti	1250	1450		6	1866	53
	Basudevpur	873	423		63	899	91
	Baijapur	3889	1866		2069	4767	2264
	Belahari	907	803		246	732	20
	Belbhar	1169	861		21	1036	87
	Betahani	1624	1718		67	1873	108
	Bhabaniyapur	549	381		5	449	20
	Binauna	1795	1321		492	2108	874
	Chisapani	1578	329		137	3301	271
	Ganapur	936	548		56	903	153
	Gangapur	1363	1098		21	1942	27

Districts	VDC/Municipality	Cattle	Buffalo	Yak/ Nak/ Chauri	Sheep	Goat	Pig
	Hirminiya	1530	839		247	1369	59
	Holiya	1334	1382		27	1380	101
	Indrapur	1373	839		27	913	46
	Jaispur	20	8		8	9	
	Kalaphanta	1226	524		115	1067	6
	Kamdi	1659	2145		135	5083	135
	Kachanapur	3865	1273		1138	4754	697
	Katkuiya	730	288		246	465	2
	Khajurakhurda	751	750		48	843	9
	Khaskarkando	483	333		11	319	17
	Khaskusma	4285	444		232	6000	225
	Kohalpur	4076	2017		294	10139	459
	Laxmanpur	865	450			1085	
	Mahadevpuri	2223	1529		690	5681	420
	Manikapur	1274	920		54	1649	249
	Matehiya	1626	1100		154	1258	250
	Narainapur	1347	579		162	1116	52
	Naubasta	4063	1734		286	7291	928
	Nepalgunj Municipality	642	402		70	1409	132
	Paraspur	516	529		3	534	
	Phattepur	3997	3280		1445	6465	486
	Piprahawa	463	330		4	759	52
	Puraina	629	390		2	715	6
	Puraini	498	244		30	355	52
	Radhapur	803	197		7	2810	116
	Rajhena	2073	1497		285	6468	591
	Raniyapur	1198	777		337	2073	7
	Saigaun	865	533			1413	38
	Samserganj	1436	1155		60	1821	123
	Sitapur	2188	639		54	5581	30
	Sonpur	1921	915		13	2004	7
	Titihiriya	1739	1454		231	3854	120
	Udharapur	1862	1072		125	3125	110
	Udayapur	530	349			441	217
	Total	76112	45551		10639	125164	10326
Bardiya	Badalpur	1476	948		358	2576	577
	Baganaha	2334	1818		1771	4122	258
	Baniyabhar	3078	2368		863	6727	923
	Belawa	3690	1993		936	8450	410
	Bhimapur	1740	1375		701	3588	583

Districts	VDC/Municipality	Cattle	Buffalo	Yak/ Nak/ Chauri	Sheep	Goat	Pig
	Daulatpur	1469	1027		900	2563	414
	Deudakala	3909	3270		1046	9558	661
	Dhadhawar	3818	3371		1138	9089	1644
	Dhodhari	1610	1402		535	4072	343
	Gola	1424	1033		359	2457	622
	Gulariya Municipality	9382	6055		1173	16558	1117
	Jamuni	2594	1928		99	7869	14
	Kalika	2478	1679		144	5901	535
	Khairi Chandanpur	1755	1256		473	2960	550
	Magaragadi	2948	2872		578	6619	511
	Mahamadpur	2310	1716		217	4098	612
	Manau	1220	1075		205	2452	367
	Manpur Mainapokhar	1363	1335		507	2649	78
	Manpur Tapara	2469	998		721	3505	754
	Motipur	3907	3101		915	8669	806
	Naya Gaun	1239	679		661	2108	550
	Neulapur	2542	1624		524	5107	658
	Padanaha	1268	1533		790	2797	304
	Pasupatinagar	1207	1141		388	2824	423
	Patabhar	3124	1977		566	4905	1308
	Rajapur	1447	1494		820	3555	687
	Sanoshree	2803	1771		451	7591	167
	Sivapur	1687	1207		326	2541	710
	Sorhawa	2480	2196		228	5844	216
	Suryapatawa	1686	1451		642	3283	459
	Taratal	1509	1239		218	4508	285
	Thakudwara	1695	1169		300	3111	572
	Total	77661	58101		19553	162656	18118
Surkhet	Agragaun	1524	473		7	3206	4
	Awalching	1512	530		1	2533	11
	Babiyachaur	3192	477		1324	3030	172
	Bajedichaur	1909	487		52	4086	1
	Betan	2359	96		6	4486	224
	Bidyapur	3019	551		1	3998	251
	Bijaura	3047	233			5692	435
	Birendranagar Municipality	2221	579		129	7206	1053
	Chapre	2329	695		48	5114	28
	Chhinchu	4054	1195		394	6452	254
	Dahachaur	1722	172		46	3076	228

Districts	VDC/Municipality	Cattle	Buffalo	Yak/ Nak/ Chauri	Sheep	Goat	Pig
	Dandakhali	1241	371		311	2656	54
	Dasarathpur	1802	430		3	3349	65
	Dharapani	1773	400		40	3458	351
	Gadi Bayalkada	1495	724		47	3802	66
	Garpan	1657	596			3934	41
	Ghat Gaun	1887	522			2253	183
	Ghoreta	1765	583		5	2861	6
	Ghumkhahare	2502	407		256	3573	264
	Gumi	3012	308		25	5304	368
	Guthu	3090	468		3	5410	219
	Hariharpur	3446	212		1	6039	97
	Jarbuta	2313	765		8	4296	146
	Kafalkot	1567	581			2647	
	Kalyan	3624	312			5167	692
	Kaprichaur	1935	203		254	3705	81
	Khanikholla	2553	413		101	4100	19
	Kunathari	4487	300		384	7115	598
	Lagaam	3212	294			7073	97
	Latikoili	3647	316		2069	4072	268
	Lekhfarsa	2710	457		70	4311	302
	Lekhgaun	3371	244		2	6103	357
	Lekhparajul	5923	634		100	13187	90
	Maintada	4109	577		803	4485	353
	Malarani	2812	461		197	4799	429
	Matela	3608	1201		3	5093	30
	Mehelkuna	3283	460		564	3536	359
	Neta	2595	559		40	4787	286
	Pamka	1757	480		5	3278	61
	Pokharikanda	3262	179		1	5150	139
	Rajena	2235	775		86	4805	12
	Rakam	1519	184		61	2723	54
	Ramghat	2507	642		113	3917	232
	Ranibas	2222	926			3068	1
	Ratu	1113	352		14	3181	7
	Sahare	4526	811		357	6588	497
	Salkot	4422	404		11	5453	234
	Satakhani	4506	817		13	6266	898
	Taranga	4001	281		1	6683	48
	Tatopani	2577	434			2722	36
	Uttarganga	2344	387		134	4507	325
	Total	139298	24958		8090	234335	11026

Districts	VDC/Municipality	Cattle	Buffalo	Yak/ Nak/ Chauri	Sheep	Goat	Pig
Dailekh	Awal Parajul	2098	740			3392	
	Badabhairab	1594	561		27	2135	6
	Badakhola	814	326		2	1312	21
	Badalamji	2508	583			2757	118
	Baluwatar	1611	647		540	2550	35
	Bansi	1383	568		6	1679	43
	Baraha	2180	519		3	4110	37
	Belpata	837	262		5	1759	189
	Bhawani	1359	277		456	2082	15
	Bindhyabasini	1562	596		11	2107	52
	Bisalla	2449	1345		86	3590	2
	Chamunda	3491	1906		55	5189	16
	Chauratha	1646	576			2006	83
	Dada Parajul	2313	769		9	4985	235
	Dullu	1463	282			1917	230
	Gamaudi	1627	429		8	2683	33
	Gauri	1180	305			1915	108
	Goganpani	2204	325		4	4130	
	Jaganath	1625	447		45	2819	11
	Jambukandh	2065	869		206	3077	145
	Kal Bhairab	1696	681		70	2875	160
	Kalika	1522	396		156	2449	
	Kasikandh	2541	912		301	4662	
	Katti	3122	1058		60	4035	31
	Khadgabada	2747	421		3	4572	29
	Kharigaira	1679	739		94	2480	256
	Kusapani	1588	1028		32	2651	67
	Lakandra	1667	969			1907	17
	Lankuri	1806	820		28	3290	74
	Lalikanda	3100	834			3481	17
	Layati Bindrasaini	2421	1147		1455	3586	141
Bhairi Kalikathum	1985	646			2156	2	
Malika	2540	694		11	4326	23	
Meheltoli	1883	480		42	2810	6	
Narayan Municipality	6193	2275		229	11643	748	
Naule Katuwal	1954	631		902	2517	83	
Nepa	2118	710			3893	29	
Naumule	994	293			1095	113	
Dwari	1570	585		740	2682	8	

Districts	VDC/Municipality	Cattle	Buffalo	Yak/ Nak/ Chauri	Sheep	Goat	Pig
	Padukasthan	2015	609		6	3083	144
	Pagnath	1133	537		6	2726	
	Piladi	1654	511		17	2179	6
	Pipalkot	1312	751		63	2441	33
	Chhiudi Pusakot	2168	695		8	3450	68
	Rakam Karnali	701	228		3	922	59
	Raniban	2158	836		177	3057	1
	Rawatkot	2281	560		10	3072	32
	Ruma	1268	433		17	1674	10
	Salleri	2117	719		14	2447	117
	Sattala	1348	593		13	2196	5
	Seri	1527	349		92	2032	64
	Sigaudi	1457	1015		7	2599	1
	Sinhasain	2142	1502		464	2332	71
	Tilepata	1505	967			1302	2
	Toli	1459	586		98	2572	201
	Tolijaisi	1805	1032			1912	4
	Total	107185	39574		6581	163300	4001
Jajarkot	Archhani	2724	492		716	3404	19
	Bhagawati Tol	2001	551		661	2134	9
	Bhoor	3637	912		543	3023	68
	Daha	3613	673		1161	2907	69
	Dandagaun	3571	1295		386	6272	78
	Dasera	3660	1420		142	5949	3
	Dhime	4805	1378		256	3864	98
	Garkhakot	3933	689		302	7106	61
	Jagatipur	3898	823		1033	2197	95
	Jhapra	2809	554		110	3736	78
	Junga Thapachaur	3005	1061		44	4177	
	Karkigaun	3595	1246		480	4996	1
	Khagenkot	1835	806		169	4733	49
	Khalanga	4686	1572		880	6387	22
	Kortrang	2347	524		513	4096	
	Lahai	2869	1433		638	5249	93
	Majhakot	4696	1094		252	6821	1
	Nayakwada	3350	1307		1246	2306	8
	Paink	3035	808		441	3459	5
	Pajaru	4957	1039		212	8781	2
	Punama	4758	1339		1083	4040	62
	Ragda	1859	765		297	3324	34
	Ramidanda	1759	255		301	906	

Districts	VDC/Municipality	Cattle	Buffalo	Yak/ Nak/ Chauri	Sheep	Goat	Pig
	Rokayagaun	2014	651		653	1358	
	Sakala	3420	1237		760	3500	
	Salma	3938	1438		528	6022	31
	Sima	2673	991		14	3788	
	Suwanauli	1526	582		20	2621	4
	Talegaun	2195	396		328	2944	
	Thala Raikar	2876	808		26	2875	
	Total	96044	28139		14195	122975	890
Dolpa	Bhijer	152		416	121	1614	
	Chharka	121		772	862	1563	10
	Dho	87	14	850	32	1262	60
	Dunai	982	91		851	1098	13
	Jufal	1124	109		332	1337	5
	Kaigaun	581	4	29	380	529	5
	Kalika	1072	168		949	923	
	Lawan	762		43	1116	1467	1
	Lhna	712	28		332	906	
	Likhu	1406	87	65	932	535	130
	Majhfal	1732	66	36	829	673	28
	Mukot	328		1372	41	1339	
	Narku	1062	133		659	1136	3
	Pahada	1066	101	46	1000	1517	15
	Phoksundo	50		1181	91	285	6
	Raha	466	3	87	500	1572	1
	Rimi	1143	50	389	1177	761	93
	Sahartara	847	32	97	567	163	56
	Saldang	595	1	1324	3241	5438	43
	Sarmi	1704	79	15	1228	1601	260
	Sunhoo	934	25	3	632	1301	304
	Tinje	428	2	753	1935	2092	239
	Tripurakot	1502	52	39	458	738	138
	Total	18856	1045	7517	18265	29850	1410
Jumla	Badki	3319	86	3	3807	2750	24
	Birat	1655	215		2447	1932	119
	Bumramadichaur	630	5	4	2706	1966	63
	Chandan Nath	3328	179	52	1863	748	103
	Chhumchaur	1755	52	30	2226	1290	
	Depalgaun	1576	208		6	710	12
	Dhapa	2324	83	1	513	1109	4
	Dillichaur	3010	60		1946	1783	25
	Garjyangkot	3380	196	2	545	930	29

Districts	VDC/Municipality	Cattle	Buffalo	Yak/ Nak/ Chauri	Sheep	Goat	Pig
	Ghode Mahadev	1605	21	7	3112	1992	77
	Guthichaur	2266	36	294	4869	2591	15
	Hanku	1704	85	2	1595	429	
	Kalikakhetu	1717	165		1826	1871	56
	Kanakasundari	1942	35	1	2517	1239	42
	Kartik Swami	1363	52	2	39	193	1
	Kudari	2993	96	1	4016	2526	11
	Lamra	1630	76		291	421	3
	Raralihi	1529	19		1356	684	15
	Mahabaipatharkhola	1722	185	2	689	1136	2
	Mahat	1498	66		240	426	2
	Malikabota	1237	2	1	2455	1748	29
	Malikathanta	2006	25		2714	2190	137
	Narakot	2292	22		2710	894	7
	Pandawagufa	2062	121		2174	361	
	Patarasi	2405	21	59	4058	2284	62
	Patmara	1826	52	2	5783	2717	40
	Sanigaun	3622	20	3	6877	3072	84
	Talium	2440	96	2	3264	1237	
	Tamti	3014	85		7511	4395	15
	Tatopani	2931	104	2	1332	1365	18
	Total	64781	2468	470	75487	46989	995
Kalikot	Badalkot	2271	639		403	2707	43
	Chhapre	2495	434		574	1849	11
	Chilkhaya	3318	374		3915	1469	22
	Dahafatgaun	3649	504		848	3879	10
	Dholagohe	2657	1253	13	301	1310	80
	Gela	2096	340	3	39	1711	5
	Jubitha	1317	189	3	29	921	5
	Kheen	2066	755		1230	1945	29
	Kotbada	1154	736	1		1548	
	Kumalgaun	885	834	7	261	1169	13
	Lalu	1421	1530	1		2003	
	Malkot	880	1103	11	449	1911	5
	Manma	2343	719		70	1830	14
	Marta	3549	536	3	243	3235	45
	Mehal Mudi	2094	844		868	1963	
	Mugraha	1366	244	1	13	1432	1
	Mumrakot	1934	809		997	1578	7

Districts	VDC/Municipality	Cattle	Buffalo	Yak/ Nak/ Chauri	Sheep	Goat	Pig
	Nanikot	3081	912	3	1766	3076	15
	Odanaku	1592	171	30	237	460	52
	Pakha	3296	336	1	374	2424	
	Phoi Mahadev	1988	185	2	192	686	59
	Phukot	3360	581	6	482	2538	2
	Raku	1587	877	35	376	1728	47
	Ramanakot	2420	662	2	859	2118	1
	Ranchuli	1602	247		1087	1476	5
	Rupsa	1360	1281	17	1578	1519	70
	Sipkhana	2693	772	1	691	1779	5
	Siuna	2668	572	17	161	1552	52
	Sukataya	2492	567	5	53	2200	
	Thirpu	2432	686		757	2333	3
	Total	66066	19692	162	18853	56349	601
Mugu	Bhiyee	905	100		126	1821	14
	Dhainakot	1386	277	5	261	1182	15
	Dolphu	372		65		71	1
	Gumtha	2007	498	12	506	1657	13
	Hyanglu	1941	196	4	875	1329	1
	Jima	1568	311	2	73	2259	11
	Karkibada	1614	346	3	780	1748	15
	Kimri	583		217	36	18	
	Kot Danda	1706	285		478	1117	
	Mangri	1947	55	445	2381	2453	
	Mugu	96	36	509	40	2	
	Natharpu	909	136	1	382	1355	49
	Photu	765	99		37	948	15
	Pina	2225	294	3	4498	2563	62
	Pulu	775	1	614	296	485	8
	Rara	951	123	6	523	1016	18
	Kalai	739	197		448	1148	2
	Rowa	2417	275	7	2292	3084	11
	Ruga	2697	265	3	2315	6221	12
	Khamale	1325	194	3	1517	2206	
	Seri	1715	200		1123	1672	10
	Shreekot	2762	502	7	1565	1846	148
	Shreenagar	1538	271	240	214	1302	69
	Sukadhik	2224	439	4	1186	2297	
	Total	35167	5100	2150	21952	39800	474

Districts	VDC/Municipality	Cattle	Buffalo	Yak/ Nak/ Chauri	Sheep	Goat	Pig
Humla	Barai	803	55	2	608	672	
	Bargaun	284		476	101	296	
	Chhipra	678			244	488	
	Dandafaya	588	2	7	1084	1912	152
	Darma	1221	352	86	373	963	
	Gothi	859	24	108	461	1037	
	Hepka	127	10	271	220	322	
	Jair	1613	209		782	2713	4
	Kalika	2156	434		1754	3401	29
	Khagalgaun	356	2	39	311	53	6
	Kharpunath	831	26		1145	1488	220
	Lali	933	35	208	1014	1301	
	Limi	73		596		577	2
	Madana	1129	177		577	1285	6
	Maila	2712	613	37	573	1276	182
	Melchham	673	53	20	824	1620	3
	Mimi	881	174	114	860	1226	5
	Muchu			484	332	7	
	Raya	1096	3	3	3328	3313	
	Rodikot	744	11		2183	2222	28
	Sarkeedeu	1404	61	34	1868	3566	7
	Saya	812	35		109	759	2
	Shree Nagar	2907	195	3	645	5959	34
	Shreemastha	873	36	1	888	1458	2
Simikot	614	8	251	160	328	4	
Syada	709		12	1168	2305		
Thehe	667		6	883	2231	22	
	Total	25743	2515	2758	22495	42778	708
Bajura	Atichaur	3246	723	1	1	2131	21
	Baddhu	3750	521		255	3189	8
	Bai	2801	490		426	2561	
	Barhabis	3421	1331	4		3503	25
	Bichhaiya	1914	350	55	2398	2804	
	Bramhatola	3855	860		9	2580	51
	Budhiganga	3125	1085	5	19	2624	16
	Chhatara	1906	665	2		1332	8
	Dahakot	6046	684	3	3588	3929	
	Dogadi	2423	572	8		1769	

Districts	VDC/Municipality	Cattle	Buffalo	Yak/ Nak/ Chauri	Sheep	Goat	Pig
	Gotree	2323	824	89	671	1186	98
	Gudukhati	3267	895	3		2458	10
	Jagannath	2775	532		647	2658	14
	Jayabageswori	1756	677	3	14	2157	4
	Jugada	5266	806		2	3665	29
	Jukot	1625	485	17	409	535	28
	Kailashmandau	4860	1527	4	69	4573	64
	Kanda	2418	780			2562	7
	Kolti	4569	1224	29	4083	4850	290
	Kotila	1900	516		7	1613	
	Kuldeumadau	2798	810			2086	22
	Manakot	2685	419		98	1580	18
	Martadi	4433	1365	5	533	1902	25
	Pandusain	4220	1020	28	3685	3658	353
	Rugin	2510	407	1	842	3619	47
	Sappata	3382	953	1	479	4259	101
	Tolidewal	2275	1068	3		1895	10
	Total	85549	21589	261	18235	71678	1249
Bajhang	Banjh	3004	872	1	4	2625	5
	Bhairabanath	2761	775	1		1870	26
	Bhamchaur	2829	1130	5	319	2868	
	Bhatekhola	3044	494	3	1	1337	5
	Byasi	2810	770	21	389	1969	408
	Chainpur	4025	609	12	220	1717	163
	Chaudhari	2330	377		1	1318	3
	Dahabagar	4808	1179	3	3642	5294	15
	Dangaji	2386	1031	3	25	1630	15
	Datola	3011	692	2	162	1047	68
	Daulichaur	3623	367		2	1580	12
	Deulekh	3025	660		35	1861	26
	Deulikot	4709	1757	5	8	3105	21
	Dhamena	2252	574	2	122	1340	28
	Gadaraya	2597	348	11	396	823	38
	Hemantabada	2585	265	1	32	847	11
	Kadel	3960	473	2	15	1776	9
	Kailash	1573	305		194	994	7
	Kalukheti	2459	248			1512	1
	Kanda	2122	52	231	7225	2200	12

Districts	VDC/Municipality	Cattle	Buffalo	Yak/ Nak/ Chauri	Sheep	Goat	Pig
	Kaphalaseri	4817	1171	8	288	3163	145
	Khiratadi	5151	1344	10		2882	6
	Koiralakot	1980	736			918	29
	Kot Bhairab	1779	428	2		861	6
	Kotdewal	2683	438			1183	9
	Lamatola	1694	172	1	72	975	73
	Lekgau	3443	370	2	210	1364	60
	Luyanta	2295	326			882	
	Majhigau	3832	369	1		2304	
	Malumela	1533	465			1130	6
	Masta	2347	387		201	1134	36
	Matela	1541	308	16	192	528	79
	Maulali	2176	501	1	16	1243	13
	Melbisauni	2804	523	3		1377	
	Parakatne	2370	803	1		1540	
	Patadewal	2287	153	2	1	1538	12
	Pauwagadhi	1676	310	15	25	770	37
	Pipalkot	3105	777		305	1891	27
	Royal	4197	1095			3303	75
	Rilu	2835	1096		834	1506	96
	Rithapata	2240	281	3	12	769	18
	Sainpasela	3819	708	1	499	2298	19
	Subeda	3263	287			1767	3
	Sunikot	1986	349		15	1210	14
	Sunkuda	5261	986	2	12	3304	23
	Surma	1866	535	7	9	478	53
	Syandi	3011	1203	2	5	2023	16
	Total	135904	29099	380	15488	80054	1728
Achham	Babala	1680	502		13	2435	3
	Baijinath	518	14		69	298	7
	Bannatoli	762	384		3	946	1
	Baradadivi	1101	554			1505	7
	Basti	1860	250		115	2898	57
	Batulasen	710	823		140	1050	6
	Bayala	997	794		17	1512	
	Bhagyaswori	410	24		15	569	19
	Bhairabsthan	1600	784			5412	19
	Bhatakatiya	1638	1327		394	3298	

Districts	VDC/Municipality	Cattle	Buffalo	Yak/ Nak/ Chauri	Sheep	Goat	Pig
	Bhuli	737	580		10	833	
	Binayak	1154	937		10	2095	4
	Bindhyawasini	1628	526		4	1726	
	Birpath	1188	660		5	1594	
	Budhakot	1694	203			1443	
	Chalsa	690	436			1028	3
	Chandika(Bayalpata)	605	79			1062	4
	Chaphamandau	315	184		46	159	6
	Darna	956	795			1491	13
	Devisthan	1855	327			1585	4
	Dhakari	1633	605		7	1994	30
	Dhaku	561	397			766	
	Dhamali	1357	775		1	1872	
	Dhodasain	1461	808			2006	2
	Dhudharukot	1515	241		1	1823	11
	Dhungachalna	2866	932		5	4948	41
	Duni	1081	213			663	3
	Gajara	620	49			836	1
	Hatikot	971	220		3	1065	7
	Hichma	1995	639			3238	
	Jalapadevi	920	123		1	1056	24
	Janalibandali	885	661		15	995	11
	Janalikot	553	114			859	1
	Jupu	782	332			990	37
	Kalagau	724	352		207	415	30
	Kalekanda	1190	748		377	2050	86
	Kalika	919	400			1196	4
	Kalikasthan	1043	559		4	1855	3
	Khaptad	1699	488			2338	
	Khodasadevi	1897	479		6	2119	32
	Kuika	1196	697		318	722	21
	Kuntibandali	1177	502			1485	7
	Kushkot	2426	881		1	2229	41
	Layati	677	449		12	860	5
	Lungra	1378	354		45	2138	48
	Malatikot	646	542			801	64
	Mangalsen	2527	764		650	1364	83
	Marku	1078	219		8	990	1

Districts	VDC/Municipality	Cattle	Buffalo	Yak/ Nak/ Chauri	Sheep	Goat	Pig
	Mashtanamdali	519	318			491	
	Mastamandau	1035	113		419	743	42
	Nada	1386	575			3379	
	Nandegada	1605	807			1797	1
	Nawathana	924	82		179	864	88
	Oligau	883	329		2	1014	20
	Patakot	1396	225		9	1437	2
	Payal	1577	479		3	2817	20
	Pulletala	1169	730		293	868	16
	Rahaph	2632	763			4402	29
	Ramarosan	1596	1551		782	1955	61
	Raniban	968	346			1355	
	Ridikot	555	20			724	2
	Risidaha	2375	1063		129	2396	1
	Santada	850	623		10	1262	1
	Sera	829	458			1014	2
	Siddheswor	1222	129		1	1857	15
	Siudi	1802	996		39	3967	14
	Soukat	2436	786		19	3873	1
	Sutar	1018	940		75	1494	
	Thanti	1433	591		8	1415	3
	Timilsain	706	216		1	1029	9
	Toli	1111	1022		2	1736	2
	Tosi	848	430			1158	
	Turmakhad	1577	664		203	5363	42
	Walant	2213	409			3183	5
	Warla	1472	932		7	2502	6
	Total	94012	39323		4683	130707	1128
Doti	Banja Kakani	1716	394			1617	17
	Banlek	1613	472			1759	73
	Barchhen	4822	148		121	8224	4
	Basudevi	1719	180			1621	3
	Bhumirajmadau	2279	232			1688	
	Chawara Chautara	1978	222			2965	21
	Chhapali	1454	807			1792	5
	Chhatiwan	2323	273		63	3163	128
	Dahakalikasthan	941	269			809	2
	Daud	2348	974		8	2488	5
	Dhanglagau	2947	257		63	5244	16
	Dhirkamandau	1001	196		76	1263	

Districts	VDC/Municipality	Cattle	Buffalo	Yak/ Nak/ Chauri	Sheep	Goat	Pig
	Dipayal Silgadhi Municipality	5823	962		99	7004	308
	Durgamadau	1967	273		2	1487	28
	Gadasera	2974	181		15	3707	2
	Gaguda	1763	193		7	2193	4
	Gaihragau	2071	83			1475	4
	Ganjari	1278	193			1027	
	Ghanteswor	2249	332		47	2399	29
	Girichauka	1836	745		11	2296	34
	Jijodamandau	1248	183			926	20
	Kadamadaun	2486	139			1944	
	Kalena	881	374			1049	
	Kalikasthan	2503	451			2364	8
	Kanachaur	1862	213			2320	4
	Kapalleki	1935	280			1445	3
	Kedar Akhada	1345	149			1846	1
	Khatiwada	2393	692		2	2695	3
	Khirsain	1433	72			1110	2
	Ladagada	1881	278			2505	
	Lamikhhal	1980	539			2250	36
	Lana Kedaeswor	2592	272		35	3739	
	Latamandau	2328	429			1780	67
	Laxmi Nagar	4754	369		33	4431	36
	Mahadevsthan	1839	412			2100	5
	Mannakapadi	3315	149		42	5451	10
	Mudabhara	2432	476		504	1166	37
	Mudhegau	1097	124			884	9
	Nirauli	3115	168		72	3949	2
	Pachanali	1065	271		5	1030	23
	Pokhari	2264	424		899	1483	35
	Ranagau	1333	197			1148	
	Sanagau	1160	83			1031	3
	Saraswotinagar	3084	369		2	2945	
	Satphari	1605	288		2	1733	
	Simchaur	2417	142		81	3703	8
	Tijali	1203	245			740	21
	Tikhatar	2563	339		6	2550	15
	Toleni	3234	1267			3221	5
	Wagalek	1944	542			1971	
	Warpata	1567	636			2780	24
	Total	109960	17958		2195	122510	1060

Districts	VDC/Municipality	Cattle	Buffalo	Yak/ Nak/ Chauri	Sheep	Goat	Pig
Kailali	Baliya	5593	2882		363	12635	570
	Basauti	1879	820		290	2044	798
	Beladevipur	4535	803		247	2634	571
	Bhajani	2636	928		1660	2717	217
	Boniya	2954	1127		780	4499	1055
	Chuha	5069	2201		361	5384	1060
	Chaumala	11035	2109		945	8983	1365
	Dhansinghapur	996	1683		420	2839	401
	Darakh	4054	1683		453	4466	1067
	Dhangadhi Municipality	15645	5565		820	12485	2229
	Dododhara	4071	1192		408	4447	565
	Durgauli	1964	1465		442	3448	1101
	Gadariya	3058	1160		1276	2381	369
	Geta	4271	1817		263	2546	691
	Godawari	8129	431		71	11918	205
	Hasuliya	4038	903		1201	2143	311
	Janakinagar	1184	535		394	1831	353
	Joshiपुर	3973	2105		1690	7529	1603
	Khailad	3385	987		715	3848	1270
	Khairala	3820	104		6	7909	101
	Kota Tulsipur	2639	903		629	2937	699
	Lalbojhi	1991	1543		239	3759	540
	Malakheti	7954	1377		52	3766	346
	Masuriya	7504	1469		155	7995	1584
	Mohanyal	3493	54		2068	2679	77
	Munuwa	1861	1268		1129	3225	783
	Narayanpur	1564	1715		658	4527	783
	Nigali	4523	301		88	6759	94
	Pahalmanpur	3970	1170		260	3893	1182
	Pandaun	3083	195			6854	14
	Pathariya	3228	2295		402	5635	700
Pawera	1523	679		295	813	860	
Phulwari	6171	2969		205	7875	1019	
Pratapapur	2828	1371		464	3611	542	
Ramsikhar Jhala	7085	1488		226	5622	744	
Ratanpur	2410	993		322	1319	888	
Sadepani	6184	2341		307	6058	894	
Sahajpur	5744	530			12115	31	

Districts	VDC/Municipality	Cattle	Buffalo	Yak/ Nak/ Chauri	Sheep	Goat	Pig
	Sreepur	6532	1135		203	3170	1193
	Sugarkhal	8258	1091		70	16176	186
	Thapapur	2643	1017		1364	4082	1396
	Tikapur Municipality	4025	4141		1518	12529	1552
	Udasipur	3376	862		318	2284	976
	Urma	5577	1291		564	3443	1236
	Total	196455	62698		24341	237812	34221
Kanchanpur	Baisi Bichawa	4346	1362		289	5036	428
	Beldandi	6892	2508		168	4678	684
	Chandani	7116	3268		1620	4418	292
	Daijee	13424	2676		145	5948	369
	Dekhatbhuli	7225	2241		350	5148	995
	Dodhara	5685	3094		27	8971	28
	Jhalari	12015	2855		84	7748	724
	Kalika	2962	2602		164	5381	690
	Krishnapur	13351	3222		252	8132	1600
	Laxmipur	2775	1978		540	3949	1020
	Bhimdatta Municipality	30032	12781		69	13979	357
	Parasan	3468	2492		247	6089	188
	Pipaladi	8918	2379		214	4164	681
	Raikawar Bichawa	6260	2173		277	4573	509
	Rampur Bilasipur	5792	2694		712	4583	1545
	Rauteli Bichawa	2215	588		352	1043	96
	Sankarpur	1914	1280		288	2867	565
	Sreepur	4950	3545		507	5472	1685
	Suda	8279	2760		25	2747	403
	Tribhuvanabasti	3503	2343		152	6751	97
	Total	151122	58841		6482	111677	12956
Dadeldhura	Ajayameru	1853	593			1983	
	Alital	10463	1456		24	13179	375
	Amargadhi Municipality	8150	2139		15	7277	104
	Ashigram	2192	581		75	1949	64
	Bagarkot	3204	900		58	2930	28
	Belapur	2928	1927		1	4360	13
	Bhadrapur	1373	564			1400	
	Bhageswor	2062	1014			2360	18
	Chipur	1762	702			2506	6
	Dewal Dibyapur	3553	1440		44	4269	40

Districts	VDC/Municipality	Cattle	Buffalo	Yak/ Nak/ Chauri	Sheep	Goat	Pig
	Ganeshpur	2000	326		187	1242	109
	Gankhet	5485	593		184	8395	22
	Jogbuda	13839	3117		2	18460	125
	Kailapalmandau	1993	596			1762	2
	Koteli	1544	895		330	1836	132
	Manilek	1534	734		7	1740	39
	Mashtamandau	1667	296		12	1358	43
	Nawadurga	1223	497		166	1335	39
	Rupal	3544	1557		3	4284	1
	Samejee	1389	582		228	1184	47
	Sirsha	8452	1923		25	8135	100
	Total	80210	22432		1361	91944	1307
Baitadi	Amchaur	1823	1594			2907	
	Basantapur	1034	351			1161	2
	Basuling	1190	623			1814	
	Bhatana	1796	1061		93	1168	99
	Bhumeswor	1614	457		543	1437	82
	Bijayapur	1604	1104			1648	
	Bisalpur	1659	1034		411	1614	88
	Bumiraj	1890	1468			1784	
	Chaukham	2072	605			1795	9
	Dasharathchanda Municipality	8410	1946		114	8929	81
	Dehimandau	1517	750			2359	2
	Deulek	1179	686			1441	3
	Dhikarim/Rim	1837	1101		7	1691	
	Dhikasintad/Sitad	2084	1168		2	2064	
	Dhungad	1552	645			1789	30
	Dilasaini	2419	1617		3	2101	4
	Durga Bhabani	1363	428			1296	
	Durgasthan	1509	967		5	2075	
	Gajari	2714	1403			2650	25
	Giregada	1865	671			2087	3
	Gokuleswor	1951	1106			1949	2
	Gujar	2066	183		207	1327	79
	Gurukhola	1626	641			1945	4
	Gwallek	1940	574			2091	
	Hat	905	483		1	652	
	Hatairaj	636	268			696	

Districts	VDC/Municipality	Cattle	Buffalo	Yak/ Nak/ Chauri	Sheep	Goat	Pig
	Kailpal	1120	830		4	1873	3
	Kataujpani	2259	1183			2398	
	Kotila	1559	882			1035	5
	Kotpetara	4361	1319		2	3574	6
	Kulau	1074	816			1669	
	Kuwakot	2532	1090		8	1764	
	Mahadevsthan	1621	1040		3	1559	5
	Mahakali	1038	913			1708	
	Maharudra	1478	968			2240	1
	Malladehi	1935	991		2	1524	
	Mathairaj	1237	761		2	1392	2
	Maunali	1266	820			1552	
	Melauli	1302	967		25	2342	
	Nagarjun	1065	330			1223	
	Nwadeu	2197	1048		1	2113	6
	Nwali	1242	658			1220	
	Pancheswor	1509	1010			2218	
	Patan	2417	470		73	2120	5
	Raudidewal	1870	771		196	2161	241
	Rauleswor	1937	772		220	1866	39
	Rudreswor	1650	852		4	1593	7
	Sakar	1619	768			1781	
	Salena	1232	765		135	1402	116
	Sarmali	2377	1892			3754	17
	Shankarpur	1433	459			1356	2
	Shibanath	1725	1252			2308	
	Shikharpur	2532	1622		4	2849	7
	Shivaling	2623	952		5	2545	
	Siddhapur	1270	736		2	1594	
	Siddheswor	2955	937			3362	9
	Sigash	2562	1157		1	2908	41
	Silanga	1703	550		16	1709	
	Sree Kedar	1010	415			1111	
	Sreekot	1566	766			1528	2
	Talladehi	1508	550			1065	
	Thalakanda	1873	702		6	1988	13
	Udayadeb	1760	1235		157	2289	94
	Total	116672	56183		2252	125163	1134

Districts	VDC/Municipality	Cattle	Buffalo	Yak/ Nak/ Chauri	Sheep	Goat	Pig
Darchula	Bhagabati	2304	961	3		1902	7
	Boharigau	3532	1178			2428	
	Bramhadev	1261	234		1	939	
	Byash	398		15	8		
	Chhapari	1962	413			1714	
	Dadakot	1257	560			801	
	Dattu	1634	677			1007	
	Dethala	2019	663			1541	
	Dhap	3546	819	9	3	2633	
	Dhari	2675	718		373	2232	20
	Dhaulakot	1883	380		166	1263	3
	Dhuligada	4979	613	3	672	4394	12
	Eyarkot	1868	563		1470	1379	21
	Ghusa	1856	102		2608	718	
	Gokuleswor	2245	592			1451	3
	Guljar	3276	641		4	3826	54
	Gwani	3710	890	2	18	2683	
	Hikila	1625	430	2	239	1702	1
	Hunainath	1494	420	2		886	
	Huti	1390	343		2	1072	1
	Kante	2339	467		245	2007	
	Khalanga	3165	289	2	11	1654	100
	Khandeswori	3427	298	57	1438	1436	
	Khar	2867	911		879	2448	11
	Kharkada	1904	825		28	1418	
	Lali	2252	919		2	1839	1
	Latinath	3434	469			1709	
	Malikarjun	2230	407			1207	2
	Pipalchauri	1426	324		460	1036	1
	Ranisikhar	1640	630			1361	8
	Rapla	1505	14		669	616	
	Rithachaupata	3133	1398	1	1	2560	
Sankarpur	2308	560	3		1586	2	
Seri	2150	436		240	2524	2	
Sharmauli	2603	1294	3		2215	1	
Sikhar	1535	740	3	2	1422		
Sipti	3740	672		514	3228	2	
Sitaula	1930	663		948	1538	3	
Sunsera	2266	486		972	1309		
Tapoban	1245	480		6	850		
Uku	2338	850		3	1907		
	Total	94351	24329	105	11982	70441	255
	Grand Total	6430397	3174389	48865	612884	11225130	870197